


STATE OF KANSAS
STATE CORPORATION COMMISSION

WELL PLUGGING RECORD

Give All Information Completely
Make Required Affidavit
Mail or Deliver Report to
Conservation Division
State Corporation Comm.
245 North Water
Wichita, KS 67202

Stanton County, Sec. 26 Twp. 30S Rge. 42We/W
Location as "NE/CNW $\frac{1}{4}$ SW $\frac{1}{4}$ " or footage from lines
660' fNL & 2310' fEL
Lease Owner Texas Oil & Gas Corporation
Lease Name Bierig "A" Well No. 1
Office Address 200 W. Douglas, Suite 300, Wichita, KS 67202
Character of Well (Completed as Oil, Gas or Dry Hole)



Locate well correctly on above
Section Plot

Dry Hole
Date Well completed 6-7-81 19
Application for plugging filed 6-7-81 19
Application for plugging approved 6-7-81 19
Plugging commenced 6-7-81 19
Plugging completed 6-7-81 19
Reason for abandonment of well or producing formation
Dry Hole
If a producing well is abandoned, date of last production 19

Was permission obtained from the Conservation Division or
its agents before plugging was commenced? yes

Name of Conservation Agent who supervised plugging of this well LeMan Roberts, TXO
Producing formation _____ Depth to top _____ Bottom _____ Total Depth of Well 5443'
Show depth and thickness of all water, oil and gas formations.

OIL, GAS OR WATER RECORDS

CASING RECORD

FORMATION	CONTENT	FROM	TO	SIZE	PUT IN	PULLED OUT
				8-5/8"	1503'	

Describe in detail the manner in which the well was plugged, indicating where the mud fluid
was placed and the method or methods used in introducing it into the hold. If cement or other
plugs were used, state the character of same and depth placed, from _____ feet to
_____ feet for each plug set.

- 1st plug set @ 40' w/10 sx.
- 2nd plug set @ 750' w/25 sx.
- 3rd plug set @ 1475' w/50 sx.
- 4th plug set @ 2000' w/35 sx.
- 5th plug set @ 2350' w/35 sx.
- 6th plug set @ 2850' w/35 sx.

RECEIVED
STATE CORPORATION COMMISSION
JUN 24 1981
6-24-81
CONSERVATION DIVISION
Wichita, Kansas

(If additional description is necessary, use BACK of this sheet)

Name of Plugging Contractor Murfin Drilling Company

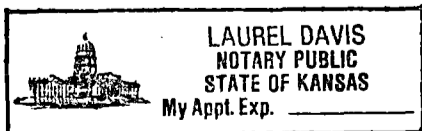
STATE OF KANSAS COUNTY OF SEDGWICK, ss.
David L. Murfin, Drilling Manager (employee of owner) or (owner or operator)
of the above-described well, being first duly sworn on oath, says: That I have knowledge of
the facts, statements, and matters herein contained and the log of the above-described well
as filed and that the same are true and correct. So help me God.

(Signature) David L. Murfin
David L. Murfin, Drlg. Mgr.

SUBSCRIBED AND SWORN TO before me this 20th day of June, 1981
617 Union Ctr. Bldg (Address) Wichita, KS 67202

Laurel Davis
Laurel Davis Notary Public.

My commission expires 12-19-84




WELL LOG

COMPANY Texas Oil & Gas Corp.
 FARM Bierig "A" NO. 1
 RIG. NO. 12
 TOTAL DEPTH 5443'
 COMM. 5-22-81 COMP. 6-7-81
 CONTRACTOR Murfin Drilling Company

SEC. 26 T. 30S R. 42W
 LOC. 660' FNL & 2310' FEL NE/4

COUNTY Stanton
 KANSAS



CASING
 20 10
 15 8-5/8" csg. set @ 1503' w/350 sx. 65-35 Posm
 12 6 6% gel, 2% CC, 1/4# D29 + 350 sx. Class H, 2% CC.
 13 5

ELEVATION
 PRODUCTION

FIGURES INDICATE BOTTOM OF FORMATIONS

1090' sand & shale
 1240' shale
 1510' sand & shale
 2660' shale
 5443' shale & lime & RTD

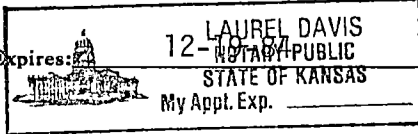
RECEIVED
 STATE CORPORATION COMMISSION
 JUN 24 1981
 CONSERVATION DIVISION
 Wichita, Kansas

State of KANSAS
 County of SEDGWICK } ss:

I, David L. Murfin, Drlg. Mgr. of the Murfin Drilling Company
 upon oath state that the above and foregoing is a true and correct copy of the log of the Bierig "A" #1 well.

Subscribed and sworn to before me this 20th day of June 19 81
 David L. Murfin, Drlg. Mgr.

My Commission Expires: 12-10-81
 My Appt. Exp. _____



Laurel Davis
 Laurel Davis NOTARY PUBLIC