

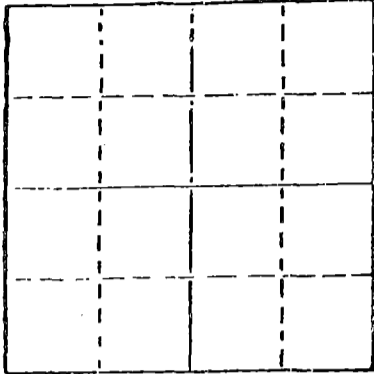
STATE OF KANSAS
STATE CORPORATION COMMISSION

WELL PLUGGING RECORD

Give All Information Completely
Make Required Affidavit
Mail or Deliver Report to
Conservation Division
State Corporation Comm.
245 North Water
Wichita, KS 67202

Kiowa County. Sec. 12 Twp. 30S Rge. 17W E/W
Location as "NE/CNW $\frac{1}{4}$ SW $\frac{1}{4}$ " or footage from lines
C SE

Lease Owner Gould Oil Inc.
Lease Name Rice Well No. 1
Office Address 260 N. Rock Road, Suite 210, Wichita, Ks 6720
Character of Well (Completed as Oil, Gas or Dry Hole) _____
Dry



Locate well correctly on above
Section Plot

Date Well completed April 25, 1980
Application for plugging filed April 24, 1980
Application for plugging approved April 24, 1980
Plugging commenced April 25, 1980
Plugging completed April 25, 1980
Reason for abandonment of well or producing formation _____
Dry

If a producing well is abandoned, date of last production _____
19

Was permission obtained from the Conservation Division or
its agents before plugging was commenced? Yes

Name of Conservation Agent who supervised plugging of this well Bill Owen
Producing formation _____ Depth to top _____ Bottom _____ Total Depth of Well 5175
Show depth and thickness of all water, oil and gas formations.


OIL, GAS OR WATER RECORDS

CASING RECORD

FORMATION	CONTENT	FROM	TO	SIZE	PUT IN	PULLED OUT
		0	609	8 5/8		

Describe in detail the manner in which the well was plugged, indicating where the mud fluid
was placed and the method or methods used in introducing it into the hold. If cement or other
plugs were used, state the character of same and depth placed, from _____ feet to
_____ feet for each plug set.

Plugged:
40 sacks @ 600'
40 sacks @ 300'
10 sacks @ 40'-0'
3 sacks in rathole, 3 sacks in mousehole



(If additional description is necessary, use BACK of this sheet)

Name of Plugging Contractor DaMac Drilling Inc.


STATE OF Kansas COUNTY OF Barton, ss.
Martha J. McKown (employee of owner) or (owner or operator
of the above-described well, being first duly sworn on oath, says: That I have knowledge of
the facts, statements, and matters herein contained and the log of the above-described well
as filed and that the same are true and correct. So help me God.

(Signature) Martha J. McKown
Box 1164, Great Bend, Ks. 67530
(Address)

SUBSCRIBED AND SWORN TO before me this 26th day of April, 19 80

Vada I. Sullivan
Notary Public.

My commission expires 1-30-84



WELL LOG

COMPANY Gould Oil Inc.

SEC. 12 T. 30S R. 17W

FARM Rice

NO. 1

LOC. C SE

TOTAL DEPTH 5175'


COUNTY Kiowa

COMM. 4-16-80

COMP. 4-25-80

CONTRACTOR DaMac Drilling Inc.

CASING 8 5/8 set @ 609



ELEVATION

PRODUCTION P&A

FIGURES INDICATE BOTTOM OF FORMATIONS

Shale, RedBed	0	611
Shale	611	1750
Lime, Shale	1750	4620
Lime	4620	5175 RTD

(Faint, illegible stamp or text)

State of Kansas
County of Barton } SS

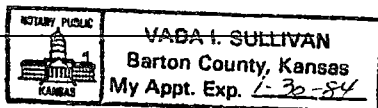
I, Martha J. McKown of DaMac Drilling Inc.

upon oath state the above and foregoing is a true and correct copy of the log of the Rice No. 1 well.

Martha J. McKown

Subscribed and sworn to before me this 29th day of April 19 80

My Commission Expires:



Vada I. Sullivan
NOTARY PUBLIC