

15-097-30126-0000 Day

Form CP-4


STATE OF KANSAS
STATE CORPORATION COMMISSION

WELL PLUGGING RECORD

Give All Information Completely
Make Required Affidavit
Mail or Deliver Report to:
Conservation Division
State Corporation Commission
P. O. Box 17027
Wichita, Kansas 67217
NORTH

KIOWA County. Sec. 22 Twp. 30s Rge. 17 (E) (W)

Location as "NE/CNW/SW" or footage from lines APP. C NE
Lease Owner PETROLEUM, INC.,
Lease Name BOOTH UNIT Well No. 1
Office Address P. O. Box 1447, GREAT BEND, KANSAS 67530
Character of Well (completed as Oil, Gas or Dry Hole) GAS WELL
Date well completed MARCH 23 19 66
Application for plugging filed APRIL 11 19 77
Application for plugging approved APRIL 13 19 77
Plugging commenced APRIL 19 19 77
Plugging completed MAY 9 19 77
Reason for abandonment of well or producing formation DEPLETION OF PRODUCTIVE ZONE



Locate well correctly on above Section Flat

If a producing well is abandoned, date of last production OCT. 24 19 76
Was permission obtained from the Conservation Division or its agents before plugging was commenced? YES

Name of Conservation Agent who supervised plugging of this well JASPER H. METZ
Producing formation _____ Depth to top _____ Bottom _____ Total Depth of Well 4940' Feet
Show depth and thickness of all water, oil and gas formations.

OIL, GAS OR WATER RECORDS

CASING RECORD

FORMATION	CONTENT	FROM	TO	SIZE	PUT IN	PULLED OUT
				8-5/8"	530'	NONE
MISSISSIPPI				4-1/2"	4937'	3214'

Describe in detail the manner in which the well was plugged, indicating where the mud fluid was placed and the method or methods used in introducing it into the hole. If cement or other plugs were used, state the character of same and depth placed, from _____ feet to _____ feet for each plug set.

SANDED BACK TO 4850' AND DUMPED 4 SACKS OF CEMENT. SET ROCK BRIDGE AT 350' AND PLUGGED WELL WITH 5 YARDS CEMENT TO BASE OF WELL CELLAR.

RECEIVED
STATE CORPORATION COMMISSION

MAY 17 1977 5-17-77


CONSERVATION DIVISION
Wichita, Kansas

(If additional description is necessary, use BACK of this sheet)
Name of Plugging Contractor PIPE PULLERS, INC.,
Address Box 128, ELLINWOOD, KANSAS 67526

STATE OF KANSAS, COUNTY OF BARTON, ss.
LAWRENCE PROFFITT (employee of owner) or (owner) of the above-described well, being first duly sworn on oath, says: That I have knowledge of the facts, statements and matters herein contained and the log of the above-described well as filed and that the same are true and correct. So help me God.

(Signature) Lawrence Proffitt
LAWRENCE PROFFITT, DIV. PROD. SUPT.
Box 1447, GREAT BEND, KANSAS 67530
(Address)

Subscribed and sworn to before me this 12 day of MAY, 19 77
Richard M. Dumlaker
Notary Public.
My commission expires MAY 28, 1977



WELL LOG

COMPANY Petroleum, Inc.

SEC. 22 T. 30S R. 17W

FARM Booth Unit

NO. 1

LOC. App C-NE


TOTAL DEPTH 4940'

COUNTY Kiowa

COMM. 2-14-66

COMP. 3-10-66

CONTRACTOR Garvey Drilling Company



CASING 8 5/8" @ 530' w/300 sx

4 1/2" @ 4937' w/150 sx

ELEVATION 2014' DF

PRODUCTION Mississippi

FIGURES INDICATE BOTTOM OF FORMATIONS

- 150' Clay and Shale
- 200' Shale
- 1130' Red Bed and Shale
- 1815' Shale
- 2225' Shale and Lime Streaks
- 2480' Shale and Lime
- 2490' Lime
- 2575' Shale and Lime
- 3013' Lime and Shale
- 3127' Shale and Lime
- 3370' Lime, Shale, and Chalk
- 3520' Shale with Lime
- 3850' Lime and Shale
- 3930' Lime
- 4090' Lime and Shale
- 4125' Lime
- 4250' Lime and Shale
- 4837' Lime
- 4859' Lime and Chert
- 4860' Lime
- 4871' Chert
- 4880' Chert and Lime
- 4900' Lime
- 4940' Chert and Lime
- 4940' RTD

RECEIVED
STATE CORPORATION COMMISSION

MAY 17 1977

CONSERVATION DIVISION
Wichita, Kansas

State of Kansas }
County of Barton } ss

I, Sam N. Stephens of Garvey Drilling Company

upon oath state the above and foregoing is a true and correct copy of the log of the Booth Unit No. 1 well.

Sam N. Stephens

Subscribed and sworn to before me this 14th day of March 19 66

My Commission Expires: November 6, 1969

Richard M. Doy
NOTARY PUBLIC