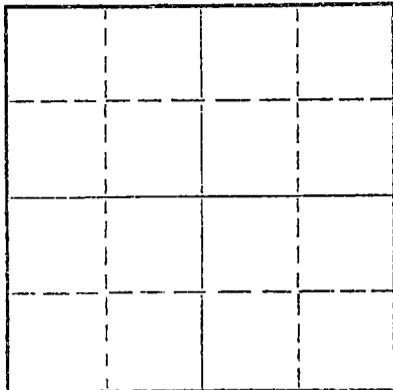


STATE OF KANSAS
STATE CORPORATION COMMISSION

Form CP-4

Give All Information Completely
Make Required Affidavit
Mail or Deliver Report to:
Conservation Division
State Corporation Commission
P. O. Box 17027
Wichita, Kansas 67217
NORTH

WELL PLUGGING RECORD



Locate well correctly on above
Section Plat

Kiowa County. Sec. 29 Twp. 30 Rge. 17 (E) (W)
Location as "NE/CNW/SW" or footage from lines 1250 FNL 660 FEL
Lease Owner Fender Pipe & Supply
Lease Name Booth C#1 Well No.
Office Address Russell, Kansas 67665
Character of Well (completed as Oil, Gas or Dry Hole)
Date well completed 19
Application for plugging filed 19
Application for plugging approved 19
Plugging commenced 7/6/72 19
Plugging completed 7/12/72 19
Reason for abandonment of well or producing formation depleted.
If a producing well is abandoned, date of last production 19
Was permission obtained from the Conservation Division or its agents before plugging was commenced? yes

Name of Conservation Agent who supervised plugging of this well Biberstein
Producing formation Depth to top Bottom Total Depth of Well 5138 Feet
Show depth and thickness of all water, oil and gas formations.

OIL, GAS OR WATER RECORDS

CASING RECORD

FORMATION	CONTENT	FROM	TO	SIZE	PUT IN	PULLED OUT
				9-5/8	408	none
				4 1/2"	5138'	3629'

Describe in detail the manner in which the well was plugged, indicating where the mud fluid was placed and the method or methods used in introducing it into the hole. If cement or other plugs were used, state the character of same and depth placed, from feet to feet for each plug set.

Sanded hole to 5000', loaded hole with water, set 3 sacks of cement.
Shot pipe at 4390', 4196', 4000', 3816', 3917', 3620', pulled 111 joints.
Set rock bridge 250' and ran 25 sacks of cement, mud to 40' rock bridge
and ran 10 sacks of cement.

PLUGGING COMPLETE.

RECEIVED
STATE CORPORATION COMMISSIONJUL 21 1972 7-21-1972
CONSERVATION DIVISION
Wichita, Kansas

(If additional description is necessary, use BACK of this sheet)

Name of Plugging Contractor KNIGHT CASING PULLING CO., INC.
Address CHASE, KANSAS

STATE OF KANSAS, COUNTY OF RICE, ss.

NOEL J. KNIGHT

(employee of owner) or (owner or operator) of the above-described well, being first duly sworn on oath, says: That I have knowledge of the facts, statements, and matters herein contained and the log of the above-described well as filed and that the same are true and correct. So help me God.

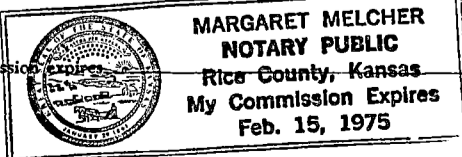
(Signature)

CHASE, KANSAS

(Address)

SUBSCRIBED AND SWORN TO before me this 18th day of July, 1972

My commission expires



MARGARET MELCHER
NOTARY PUBLIC
Rice County, Kansas
My Commission Expires
Feb. 15, 1975

Notary Public.

Drilling 109
COMPANY:
CONTRACTOR:
FARM:
LOCATION:

COMMENCED:
COMPLETED:
ELEVATION:

15-097-20061-0000
ANADARKO PRODUCTION COMPANY
BOWERS DRILLING COMPANY, INC.
Booth C#1
1250 FNL & 660 FEL Sec 29-30S-17W
Kiowa County, Kansas
9-12-68
10-4-68

0 - 380	Sand, rock, shale	
380 - 408	Rock & shale	8-5/8" casing set @ 408' W/500 sax
408 - 1020	Sand, redbed, shells	
1020 - 1620	Shale & shells	
1620 - 2295	Shale & lime	
2295 - 2427	Lime	
2427 - 4530	Lime & shale	
4530 - 5140	Lime	4-1/2" casing set @ 5138' W/125 sax
5140 -	T.D.	

LOG TOPS:


RECEIVED
STATE CORPORATION COMMISSION
JUL 21 1972
CONSERVATION DIVISION
Wichita, Kansas

STATE OF KANSAS)
) SS
COUNTY OF SEDGWICK)

I, Emil E. Bowers, do hereby certify that the above and foregoing is a true and correct copy of the log of the Booth C#1 located 1250 FNL and 660 FEL of Section 29-30S-17W Kiowa County, Kansas, as reflected by the files of Bowers Drilling Company, Inc.

Emil E. Bowers
Emil E. Bowers

Subscribed and sworn to before me, a Notary Public, in and for the State of Kansas, this 8th day of October, 1968.



Elaine Reichenberger
Elaine Reichenberger, Notary Public

Commission expires November 16, 1971.