


STATE OF KANSAS
STATE CORPORATION COMMISSION
CONSERVATION DIVISION
P. O. BOX 17027
WICHITA, KANSAS 67217

FORM CP-4

WELL PLUGGING RECORD



Locate well correctly on above Section Plot

Kiowa County, Sec. 29 Twp. 30S Rge. 17W (E) (W)
Location as "NE/CNW&SW&" or footage from lines 50' SW, C W/2 NE
Lease Owner G. T. McAlpin
Lease Name _____ Booth _____ Well No. 2
Office Address 6495 Happy Canyon Rd., Apt. 15, Denver, Colo. 80237
Character of Well (completed as Oil, Gas or Dry Hole) D & A
Date well completed June 23 19 75
Application for plugging filed June 23 19 75
Application for plugging approved June 23 19 75
Plugging commenced June 23 19 75
Plugging completed June 24 19 75
Reason for abandonment of well or producing formation D & A

If a producing well is abandoned, date of last production 19 ____
Was permission obtained from the Conservation Division or its agents before plugging was commenced? Yes

Name of Conservation Agent who supervised plugging of this well Ralph Warren
Producing formation _____ Depth to top _____ Bottom _____ Total Depth of Well 5050 Feet
Show depth and thickness of all water, oil and gas formations.

OIL, GAS OR WATER RECORDS

CASING RECORD

FORMATION	CONTENT	FROM	TO	SIZE	PUT IN	PULLED OUT
				8 5/8	428	-0-

Describe in detail the manner in which the well was plugged, indicating where the mud fluid was placed and the method or methods used in introducing it into the hole. If cement or other plugs were used, state the character of same and depth placed, from _____ feet to _____ feet for each plug set.

Plugged w/35 sx @ 350',
15 sx @ 40', 2 sx in
rathole.

RECEIVED
STATE CORPORATION COMMISSION
7-2-75
JUL 2 1975

(If additional description is necessary, use BACK of this sheet)
Name of Plugging Contractor B & B Drilling, Inc.
Address 720 Union Center, Wichita, Kansas

STATE OF KANSAS COUNTY OF SEDGWICK, ss.
Bill Lahar


(employee of owner) or (owner or operator) of the above-described well, being first duly sworn on oath, says: That I have knowledge of the facts, statements, and matters herein contained and the log of the above-described well as filed and that the same are true and correct. So help me God.

(Signature) Bill Lahar
720 Union Center, Wichita, Kansas
(Address)

SUBSCRIBED AND SWORN TO before me this 26th day of June, 19 75

My commission expires January 22, 1979

Betty M. Abbott
Notary Public.



June 26, 1975

DRILLERS LOG

Re: #2 Booth
50' SW, C W/2 NE
Sec. 29-30S-17W
Kiowa County, Kansas

OPERATOR: G. T. McAlpin
CONTRACTOR: B & B Drilling, Inc.
COMMENCED: June 10, 1975
COMPLETED: June 24, 1975

8 5/8" @ 428' w/250 sx


0	100	Surface Clay & Sand	
100	450	Shale Sand & Shells	
450	1460	Shale & Sand	
1460	2140	Shale	
2140	3455	Shale & Lime	
3455	3565	Lime	
3565	4304	Lime & Shale	
4304	5050	Lime	
5050		RTD	D & A

We certify that the above and foregoing is a true and correct copy of the log on the #2 Booth located in Kiowa County, Kansas.

B & B DRILLING, INC.

Bill Lahar
Bill Lahar

Subscribed and sworn to before me this 26th day of June, 1975.



RECEIVED
STATE COMMISSION

JUL 2 1975

Betty M. Abbott
Betty M. Abbott Notary Public