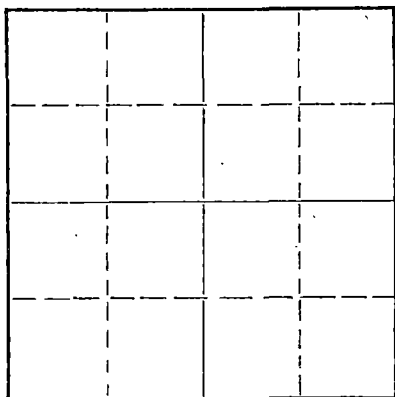


STATE OF KANSAS  
STATE CORPORATION COMMISSION

## WELL PLUGGING RECORD

Give All Information Completely  
Make Required Affidavit  
Mail or Deliver Report to:  
Conservation Division  
State Corporation Commission  
800 Biting Building  
Wichita, Kansas

NORTH

Locate well correctly on above  
Section Plat

Pawnee County. Sec. 26 Twp. 23 Rge. 18 (X) (W)  
Location as "NE/CNW/SW" or footage from lines NW SW NW  
Lease Owner J. J. Lynn, Oil Division  
Lease Name McClaren "A" Well No. 1  
Office Address Box 2199, Abilene, Texas  
Character of Well (completed as Oil, Gas or Dry Hole) Dry Hole  
Date well completed November 27 1955  
Application for plugging filed November 27 1955  
Application for plugging approved November 27 1955  
Plugging commenced November 27 1955  
Plugging completed November 27 1955  
Reason for abandonment of well or producing formation

If a producing well is abandoned, date of last production 19  
Was permission obtained from the Conservation Division or its agents before plugging was commenced? Yes

Name of Conservation Agent who supervised plugging of this well Warren Horner  
Producing formation Depth to top Bottom Total Depth of Well 1432 Feet  
Show depth and thickness of all water, oil and gas formations.

## OIL, GAS OR WATER RECORDS

## CASING RECORD

FORMATION	CONTENT	FROM	TO	SIZE	PUT IN	PULLED OUT
				9-5/8	325'	

Describe in detail the manner in which the well was plugged, indicating where the mud fluid was placed and the method or methods used in introducing it into the hole. If cement or other plugs were used, state the character of same and depth placed, from feet to feet for each plug set.

Filled hole to bottom of cellar  
9-5/8" swedge bottom of cellar.  
Pumped in 90 sacks bulk cement  
to bottom cellar by Halliburton.

(If additional description is necessary, use BACK of this sheet)

Name of Plugging Contractor Group Exploration Company  
Address Sterling, Kansas

STATE OF KANSAS, COUNTY OF RICE, ss.  
F. A. Wuellner

(employee of owner) or (owner or operator) of the above-described well, being first duly sworn on oath, says: That I have knowledge of the facts, statements, and matters herein contained and the log of the above-described well as filed and that the same are true and correct. So help me God.

(Signature) F. A. Wuellner  
Sterling, Kansas  
(Address)


SUBSCRIBED AND SWORN TO before me this 27th day of February, 1956

My Commission Expires Jan. 22, 1958

My commission expires

My Commission Expires Jan. 22, 1958

Notary Public.



FEB 28 1956 2-28-56

*Handwritten:* 2.11  
Group Exploration Co.  
Sterling, Kansas

15.145.00388.00.00

# GROUP EXPLORATION CO.

BOX 218

STERLING, KANSAS

WELL LOG-----McCLAREN "A" #1

Location: NW SW NW, Section 26-23-18,  
Pawnee County, Kansas

OWNER: J. J. Lynn, Estate

ROTARY DRILLING CONTRACTOR: Group Exploration Company

COMMENCED: 11-12-55

COMPLETED: 12-8-55

TOTAL DEPTH: 4432'

## LOG

0-75	Sand & Clay
75-325	Sand & Shale
325-1150	Red Bed, Shale & Sand
1150-1825	Shale & Shells
1825-2025	Shale
2025-2385	Shale & Limestone
2385-2515	Limestone
2515-3445	Limestone & Shale
3445-3530	Limestone
3530-3905	Limestone & Shale
3905-4225	Limestone
4225-4350	Limestone & Shale
4350-4390	Limestone
4390-4425	Conglomerate
4425-4432	Miss. Chert

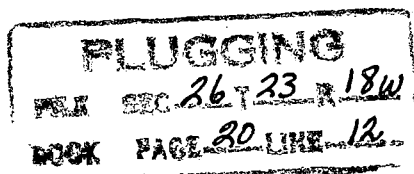
T.D.

## CASING RECORD

Set 9-5/8" casing at 325' with 250  
sacks cement.

## PRODUCTION

Plugged & Abandoned



**RECEIVED**  
STATE CORPORATION COMMISSION  
DEC 22 1955  
CONSERVATION DIVISION  
Wichita, Kansas