

WELL PLUGGING RECORD

Give All Information Completely  
Make Required Affidavit  
Mail or Deliver Report to:  
Conservation Division  
State Corporation Commission  
212 No. Market  
Wichita, Kansas

Pawnee County, Sec. 15 Twp. 20S Rge. (E) 16(W)

Location as "NE/CNW/SW" or footage from lines NW SE NE

Lease Owner Mull Drilling Co., Inc.

Lease Name Hanson Well No. 1

Office Address 1625 Wichita Plaza, Wichita, Kansas

Character of Well (completed as Oil, Gas or Dry Hole) Dry Hole

Date well completed 10-27 19 70

Application for plugging filed 10-27 19 70

Application for plugging approved 10-27 19 70

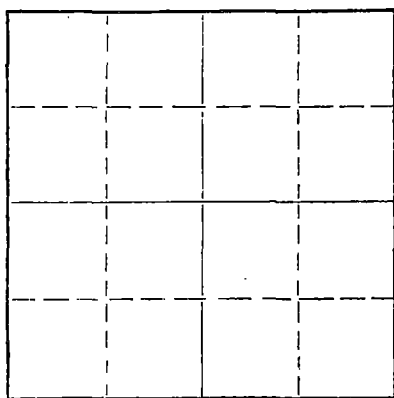
Plugging commenced 10-27 19 70

Plugging completed 10-28 19 70

Reason for abandonment of well or producing formation No oil or gas found in commercial quantities.

If a producing well is abandoned, date of last production ----- 19 --

Was permission obtained from the Conservation Division or its agents before plugging was commenced? Yes



Locate well correctly on above Section Plat

Name of Conservation Agent who supervised plugging of this well Leo Massey, Hays, Kansas

Producing formation \_\_\_\_\_ Depth to top \_\_\_\_\_ Bottom \_\_\_\_\_ Total Depth of Well 3761 Feet

Show depth and thickness of all water, oil and gas formations.

OIL, GAS OR WATER RECORDS

CASING RECORD

FORMATION	CONTENT	FROM	TO	SIZE	PUT IN	PULLED OUT
				8-5/8"	288.48	-0-

Describe in detail the manner in which the well was plugged, indicating where the mud fluid was placed and the method or methods used in introducing it into the hole. If cement or other plugs were used, state the character of same and depth placed, from \_\_\_\_\_ feet to \_\_\_\_\_ feet for each plug set.

Set first plug at 420 feet with 50 sacks

50-50 Poz., 6% Jel; second plug at 250 feet

with 25 sacks, top plug at 40 feet with 10

sacks, solid bridge to surface. Plugging

completed at 5:30 a.m. 10-28-70.

RECEIVED  
STATE CORPORATION COMMISSION  
NOV 3 1970  
CONSERVATION DIVISION  
Wichita, Kansas

11-3-70

(If additional description is necessary, use BACK of this sheet)

Name of Plugging Contractor Rains & Williamson Oil Co., Inc.

Address 1425 Wichita Plaza, Wichita, Kansas

STATE OF KANSAS, COUNTY OF SEDGWICK, ss. Wilson Rains

(employee of owner) or (owner or operator) of the above-described well, being first duly sworn on oath, says: That I have knowledge of the facts, statements, and matters herein contained and the log of the above-described well as filed and that the same are true and correct. So help me God.

(Signature) Wilson Rains Wilson Rains


1425 Wichita Plaza, Wichita, Kansas

(Address)

SUBSCRIBED AND SWORN TO before me this 2 day of November, 19 70

Jeanine Durand  
Jeanine Durand Notary Public.

My commission expires March 31, 1974



RECEIVED  
STATE CORPORATION COMMISSION  
NOV 3 1970  
CONSERVATION DIVISION  
Wichita, Kansas

ROTARY DRILLING LOG

Operator: Mull Drilling Co., Inc.  
HANSON #1  
NW SE NE 15-20S-16W  
Pawnee County, Kansas

Contractor: Rains & Williamson  
Oil Co., Inc.  
Commenced: 10-22-70  
Completed: 10-28-70

Casing: 8-5/8"/288.48'/175 sks

Formations


Surface Clay & Shale	40'
Shale	446'
Sand	578'
Shale	1041'
Anhydrite	1071'
Shale	1570'
Shale and Lime	1940'
Lime	2228'
Lime and Shale	3215'
Lime	3761'
Rotary Total Depth	3761'


We certify the above log is true and correct, to the best of our knowledge and belief.

RAINS & WILLIAMSON OIL CO., INC.

  
Wilson Rains

Subscribed and sworn to me, a Notary Public, within and for the State of Kansas, County of Sedgwick, this 2 day of November, 1970.

  
Jeanine Durand Notary Public



My Commission Expires: 3-31-74