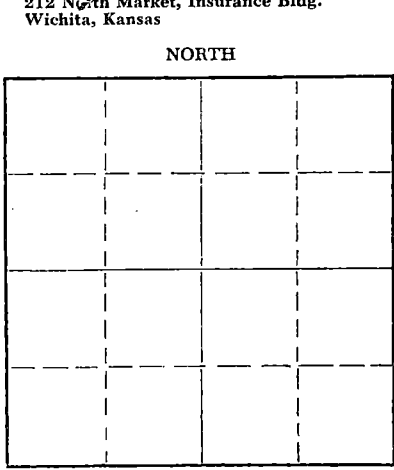


Give All Information Completely  
Make Required Affidavit  
Mail or Deliver Report to:  
Conservation Division  
State Corporation Commission  
212 North Market, Insurance Bldg.  
Wichita, Kansas

WELL PLUGGING RECORD



Stanton County. Sec. 15 Twp. 30S Rge. 41 (E) (W)  
Location as "NE/CNW%SW%" or footage from lines SW NW  
Lease Owner Ferguson Oil Company  
Lease Name Zimmerman Well No. 1  
Office Address 1505 Wichita Plaza, Wichita, Kansas  
Character of Well (completed as Oil, Gas or Dry Hole) Dry hole  
Date well completed 12-6 1967  
Application for plugging filed 12-6 1967  
Application for plugging approved 19  
Plugging commenced 12-6 1967  
Plugging completed 12-6 1967  
Reason for abandonment of well or producing formation No commercial production

If a producing well is abandoned, date of last production 19  
Was permission obtained from the Conservation Division or its agents before plugging was commenced? yes

Name of Conservation Agent who supervised plugging of this well Edgar J. Eves  
Producing formation none Depth to top \_\_\_\_\_ Bottom \_\_\_\_\_ Total Depth of Well 5507 Feet  
Show depth and thickness of all water, oil and gas formations.

OIL, GAS OR WATER RECORDS

CASING RECORD

FORMATION	CONTENT	FROM	TO	SIZE	PUT IN	PULLED OUT
		surface	1166	8 5/8"	1166	none

Describe in detail the manner in which the well was plugged, indicating where the mud fluid was placed and the method or methods used in introducing it into the hole. If cement or other plugs were used, state the character of same and depth placed, from \_\_\_\_\_ feet to \_\_\_\_\_ feet for each plug set.

Filled hole with heavy mud to 1200'; set 35 sack cement plug from 1200 to 1180; filled with heavy mud and set with 10 sack plug in 30 feet to surface, and cut surface pipe off.


DEC 14 1967  
 12-14-67  
 CONSERVATION DIVISION  
 Wichita, Kansas

(If additional description is necessary, use BACK of this sheet)  
Name of Plugging Contractor Mahoney Drilling Company  
Address Liberal, Kansas

STATE OF KANSAS, COUNTY OF SEDGWICK, ss.  
W. D. Stancliffe (employee of owner) or (owner or operator) of the above-described well, being first duly sworn on oath, says: That I have knowledge of the facts, statements, and matters herein contained and the log of the above-described well as filed and that the same are true and correct. So help me God.  
(Signature) W. D. Stancliffe  
W. D. Stancliffe 1505 Wichita Plaza, Wichita, Ks.  
(Address)

SUBSCRIBED AND SWORN TO before me this 13th day of December, 19 67  
Cecile Peters  
Cecile Peters Notary Public.

My commission expires August 10, 1971



15-187-20002.00.00

RECEIVED  
STATE COMMISSION COMMISSION

DRILLING LOG

DEC 14 1967

LEASE OWNER  
ADDRESS

Ferguson Oil Company  
1505 Wichita Plaza, Wichita, Kansas 67202

CONSERVATION DIVISION  
WICHITA, KANSAS

LEASE  
DESCRIPTION

Zimmerman #1  
SW NW Section 15-30S-41W, Stanton County, Kansas


- 11-21-67 Spud 10:15 a.m.
- 11-22-67 Ran 28 jts 8 5/8" 23# Casing, 1 jt 8 5/8" 24# Casing @ 1166' KB  
Cement with 500 sx Pozmix, 4% added gel, 2% CC, tailed with  
150 sx Sunset. Plug down @ 5:45 a.m. Did not circulate.
- 12-6-67 Plugged hole with 35 sx cement - 700' to 600', filled hole to  
45'. Ran wood plug & 15 sx cement. Finish @ 11:30 p.m.

FORMATION AND DEPTH

Surface Sand, Shale & Red Bed	0 - 540
Red Bed, Sand & Gyp	540 - 1055
Red Bed & Gyp	1055 - 1167
Anhydrite & Red Bed	1167 - 1735
Red Bed, Anhydrite, Shale	1735 - 2095
Red Bed & Shale	2095 - 2370
Shale & Lime	2370 - 2535
Lime & Shale	2535 - 4275
Lime	4275 - 4347
Lime & Shale	4347 - 5016
Morrow Shale	5016 - 5315
Shale & Sand	5315 - 5429
Lime	5429 - 5507
TD	5507


THIS IS A TRUE AND EXACT COPY OF THE FORMATIONS TAKEN FROM THE DAILY DRILLING REPORTS.

Executed this 8th day of December, 1967.

  
William F. Dean

IN WITNESS WHEREOF, I have hereunto set my hand and affixed my official seal the day and year above written.



  
Notary Public

MY COMMISSION EXPIRES: January 31, 1971