

STATE OF KANSAS
STATE CORPORATION COMMISSION

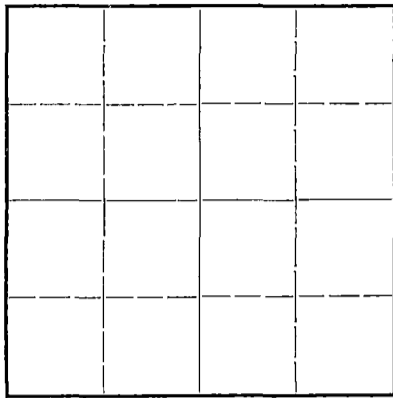
WELL PLUGGING RECORD

Give All Information Completely
Make Required Affidavit
Mail or Deliver Report to:
Conservation Division
State Corporation Commission
800 Bittling Building
Wichita, Kansas

OR
FORMATION PLUGGING RECORD

Strike out upper line
when reporting plug-
ging off formations.

NORTH



Locate well correctly on above
Section Plat

McPherson County. Sec. 3 Twp. 19 Rge. (E) 2 (W)
Location as "NE 1/4 NW 1/4 SW 1/4" or footage from lines. NE NW
Lease Owner. The Phil-Han Oil Company
Lease Name. Pitts Well No. 1
Office Address. Union National Bank Bldg., Wichita, Kansas
Character of Well (completed as Oil, Gas or Dry Hole). Dry hole
Date well completed. October 28, 1944 19
Application for plugging filed. " 19
Application for plugging approved. " 19
Plugging commenced. " 19
Plugging completed. " 19
Reason for abandonment of well or producing formation. Dry
If a producing well is abandoned, date of last production. 19
Was permission obtained from the Conservation Division or its agents before plugging was com-
menced? Yes

Name of Conservation Agent who supervised plugging of this well. Durkee
Producing formation. Depth to top. Bottom. Total Depth of Well. 2998 Feet
Show depth and thickness of all water, oil and gas formations.

OIL, GAS OR WATER RECORDS



CASING RECORD

Formation	Content	From	To	Size	Put In	Pulled Out
				2 8 5/8"	228'	none

Describe in detail the manner in which the well was plugged, indicating where the mud fluid was placed and the method or methods used in introducing it into the hold. If cement or other plugs were used, state the character of same and depth placed, from _____ feet to _____ feet for each plug set.

Filled hole with heavy mud from 2998' to bottom of surface casing and drove plug 200' from top of rotary. Cemented with 15 sacks of cement, filled hole to 20' and drove top plug to 20' and cemented with 5 sacks of cement.

11-1-44



(If additional description is necessary, use BACK of this sheet)
Correspondence regarding this well should be addressed to. The Phil-Han Oil Company
Address. Union National Bank Building, Wichita 2, Kansas

STATE OF KANSAS, COUNTY OF SEDGWICK, ss.
Perry R. Hanson (employee of owner) or (owner or operator) of the above-described well,
being first duly sworn on oath, says: That I have knowledge of the facts, statements, and matters herein contained and the log of the above-described well as filed and that the same are true and correct. So help me God.

(Signature) Perry R. Hanson

SUBSCRIBED AND SWORN to before me this 31st day of October, 1944.
My commission expires October 4, 1945.
Nelle A Steinberg Notary Public.

#1 PITTS
The Phil-Han Oil Co.

NE NW Sec. 3-19-2W
McPherson County, Kansas

Comm: 10-16-44
Comp: 10-28-44

Elevation - 1564'
Production - D & A

shale	40
sand	85
shale & shells	650
lime, shells & sand	800
shale & red bed	915
shale & lime	1070
lime, shale & shells	1220
shale & shells	1570
lime & shale	2050
lime	2100
shale	2230
shale & lime	2350
lime	2410
shale & lime	2515
shale	2540
shale & lime	2645
lime	2665
lime & shale	2735
shale	2810
lime & shale	2835
shale	2947
chat	2998

T.D.

CASING RECORD:

228' 4" of 8 5/8" Surface Casing
cemented w/125 sacks.

STATE OF KANSAS)
) SS.
SEDGWICK COUNTY)

We hereby affirm that the above and foregoing is a true and correct copy of the log of the #1 Pitts, located in the NE NW of Section 3-19-2W, McPherson County, Kansas.

THE PHIL-HAN OIL COMPANY

By *Terry S. Hanson*

Subscribed and sworn to before me, this 31st day of October, 1944.

Nellie A. Steimberg
Notary Public

My com. expires Oct. 4, 1945.

FILE 3 19 2W
ECON 137 2

