

STATE OF KANSAS
STATE CORPORATION COMMISSION

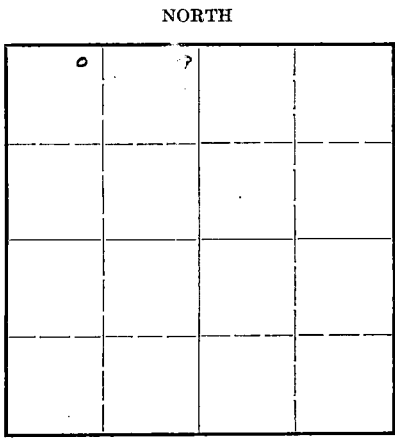
WELL PLUGGING RECORD

Give All Information Completely
Make Required Affidavit
Mail or Deliver Report to:
Conservation Division
State Corporation Commission
800 Bittling Building
Wichita, Kansas

OR
FORMATION PLUGGING RECORD

Strike out upper line
when reporting plug-
ging of formations.

McPherson County. Sec. 24 Twp. 19 Rge. (E) 1 (W) 1
Location as "NE 1/4 NW 1/4 SW 1/4" or footage from lines. NE NW NW
Lease Owner. E. K. Carey-Andy Darrah, et al
Lease Name. Leffler Well No. 1
Office Address. McPherson, Kans.
Character of Well (completed as Oil, Gas or Dry Hole) Dry Hole
Date well completed. 2-20 1945
Application for plugging filed. 3-25 1945
Application for plugging approved. 3-25 1945
Plugging commenced. 3-25 1945
Plugging completed. 4-6 1945
Reason for abandonment of well or producing formation. Dry Hole
If a producing well is abandoned, date of last production. Dry Hole 19
Was permission obtained from the Conservation Division or its agents before plugging was com-
menced? Yes



Locate well correctly on above
Section Plat

Name of Conservation Agent who supervised plugging of this well. Ruel Duerkee
Producing formation. None Depth to top. Bottom. Total Depth of Well. 2942 Feet
Show depth and thickness of all water, oil and gas formations.

OIL, GAS OR WATER RECORDS


CASING RECORD

Formation	Content	From	To	Size	Put In	Pulled Out
Surface	Water		115	8 5/8" OD	149'	None
Chat	Water	2906	2942	5 1/2" OD	2940'	300

Describe in detail the manner in which the well was plugged, indicating where the mud fluid was placed and the method or methods used in introducing it into the hold. If cement or other plugs were used, state the character of same and depth placed, from feet to feet for each plug set.

Filled hole with mud from 2942' to 200' - Bridged solid with rock from 200' to 190' -
Ran 15 Sacks cement from 190' to 150' - Filled with mud from 150' to 25' -
Cemented with 6 sacks cement at 25' and mud to cellar.

4-12-45



(If additional description is necessary, use BACK of this sheet)

Correspondence regarding this well should be addressed to E. K. Carey, et al
Address. McPherson, Kansas

STATE OF Kansas, COUNTY OF McPherson, ss.
Herbert Rhoton (employee of owner) or (owner or operator) of the above-described well,
being first duly sworn on oath, says: That I have knowledge of the facts, statements, and matters herein contained and the log of the above-
described well as filed and that the same are true and correct. So help me God.

(Signature) Herbert Rhoton

McPherson, Kansas
(Address)

SUBSCRIBED AND SWORN TO before me this 10th day of April, 1945

My commission Expires Sept. 14, 1946

Notary Public.

Box 620, McPherson, Kans.

Well----Leffler #1,
NE NW NW/4
24-19S-1W,
McPherson County, Kansas.

Pipe Record:

8 5/8"---7 Jts---149.08'---Used 32# L. W.
8 5/8" cemented with 85 Sacks
Regular and 100# CC by Halliburton.

Date Started---1-15-1945.

Date Completed--2-20-45.

5 1/2" OD-95 Jts---2940' 9"--of 5 1/2" OD 11#
8 Rd. Thd. Seamless Csg., cemented
with 100 Sacks bulk cement by
Halliburton. Set at 290.9 D.F.

Tools---Rotary, Completed with Cable.



Contractor-----E. K. Carey, Contractor
San-Ore Building
McPherson, Kans.

Owners----- Andy Darrah, et al
McPherson, Kansas.

Log.

0	75	Surface Clay and Shale
75	98	Shale
98	140	Shells and Shale
140	598	Lime and Shale
598	680	Lime
680	2083	Shale and Lime
2083	2099	Shale
2099	2220	Sand
2220	2240	Sand and Shale
2240	2469	Lime
2469	2503	Lime and Shale
2503	2620	Lime
2620	2752	Shale and Lime
2752	2785	Shale
2785	2894	Shale and Lime
2894	2906	Shale
2906	2911	Chat
2911	2919	Chat
2919	2924	Chat-firm
2924	2925	Shale
2925	2928	Chat-Grey Show gas 25-28
2928	2929	Chat-Green
2929	2931	Chat-Grey Increase water
2931	2934	Chat-Grey Light increase in gas
2934	2935	Chat-White, hard
2935	2939	Chat-Light show of oil
2939	2941	Chat-Hard, white
2941	2942	Shale break
2942		T. D.

Dry and Abandoned 2/20/45,
Plugging completed 4/6/45.



E. K. CAREY, CONTRACTOR

SAN-ORE BUILDING

McPHERSON, KANSAS

TELEPHONE 241

P. O. BOX 820

April 11, 1945

State Corporation Commission
Conservation Division
800 Bitting Building
Wichita, Kansas

In re: Leffler #1,
NE NW NW 24-19-1W,
McPherson County,
Kansas.

Gentlemen:

In connection with the plugging of the above
dry hole, we enclose the following:

1. Well Plugging Application Form.
2. Executed Well Plugging Record.
3. Well Log.

These for your files.

Very truly yours,

E. K. Carey, Contractor

Rog-h-2
By Roger Nordstrom

RN/el

PLUGGING	
FILE	EC-24-19-1W
BOOK	PAGE-9-LINE-2

RECEIVED
APR 12 1945
KANSAS
P. O. BOX 820