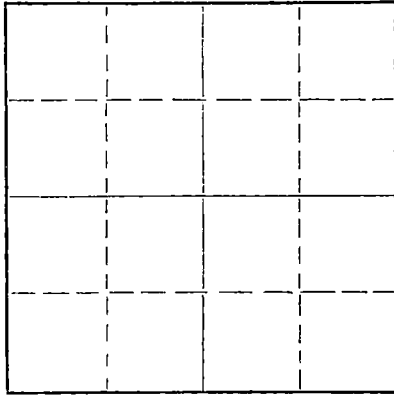


STATE OF KANSAS  
STATE CORPORATION COMMISSION

WELL PLUGGING RECORD

Give All Information Completely  
Make Required Affidavit  
Mail & Deliver Report to:  
Conservation Division  
State Corporation Commission  
211 No. Broadway  
Wichita, Kansas

NORTH



Locate well correctly on above  
Section Plat

McPherson County. Sec. 32 Twp. 18S Rge. (E) 1 (W)  
Location as "NE/CNWxSWx" or footage from lines NE NE NE  
Lease Owner Greenland Drilling Company  
Lease Name Koehn Well No. 3  
Office Address 506 Union National Building, Wichita, Kansas  
Character of Well (completed as Oil, Gas or Dry Hole) Dry Hole  
Date well completed 9/27 1956  
Application for plugging filed 9/28 1956  
Application for plugging approved 10/1 1956  
Plugging commenced 10/2 1956  
Plugging completed 10/8 1956  
Reason for abandonment of well or producing formation Dry Hole

If a producing well is abandoned, date of last production \_\_\_\_\_ 19\_\_\_\_  
Was permission obtained from the Conservation Division or its agents before plugging was commenced? Yes

Name of Conservation Agent who supervised plugging of this well R. M. Brundedge  
Producing formation \_\_\_\_\_ Depth to top \_\_\_\_\_ Bottom \_\_\_\_\_ Total Depth of Well 2860 Feet  
Show depth and thickness of all water, oil and gas formations.

OIL, GAS OR WATER RECORDS

CASING RECORD

| FORMATION | CONTENT | FROM | TO | SIZE   | PUT IN    | PULLED OUT |
|-----------|---------|------|----|--------|-----------|------------|
|           |         |      |    | 8-5/8  | 150'      | None       |
|           |         |      |    | 5 1/2" | 2855 1/2' | 2434       |
|           |         |      |    |        |           |            |
|           |         |      |    |        |           |            |
|           |         |      |    |        |           |            |
|           |         |      |    |        |           |            |
|           |         |      |    |        |           |            |

Describe in detail the manner in which the well was plugged, indicating where the mud fluid was placed and the method or methods used in introducing it into the hole. If cement or other plugs were used, state the character of same and depth placed, from \_\_\_\_\_ feet to \_\_\_\_\_ feet for each plug set.

Measured into TD 2860'.  
Plugging started 10-2-56. Finished 10-8-56.  
Plugged off bottom with sand to 2845' and dumped six sacks cement with bailer and shot 5 1/2" casing at 2435'. Pulled pipe out of hole and plugged well with heavy mud to 145' and set permanent rock bridge. Dumped 15 sacks cement. Filled hole with heavy mud to 35' and mixed 10 sacks for cap on well.

(If additional description is necessary, use BACK of this sheet)

Name of Plugging Contractor J.O. Forbes d/b/a Forbes Casing Pulling Company  
Address Box 221, Great Bend, Kansas

STATE OF Kansas, COUNTY OF Sedgwick, ss.  
Richard S. Davis (employee of owner) & (owner & operator) of the above-described well, being first duly sworn on oath, says: That I have knowledge of the facts, statements, and matters herein contained and the log of the above-described well as filed and that the same are true and correct. So help me God.

(Signature) [Signature]  
Richard S. Davis, Vice-President  
506 Union National Building  
(Address)

SUBSCRIBED AND SWORN TO before me this 30th day of October, 1956.

Verdine B. Rutledge  
Notary Public.

My commission expires March 15, 1960

PLUGGING  
FILE SEC. 32 T. 18 R. 1W  
BOOK PAGE 103 LINE 31

RECEIVED  
STATE CORPORATION COMMISSION  
NOV 13 1956 11-13-56  
CONSERVATION DIVISION  
Wichita, Kansas

WELL LOG

Company: GREENLAND DRILLING COMPANY

Sec. 32 Twp. 18S Rge. 1W

Farm: KOEHN

No. 3

Location: NE NE NE  
McPherson County, Kansas

Commenced: 9-14-56

Completed: 9-20-56

Total Depth: 2860 - DD 2895

Contractor: GREENLAND DRILLING COMPANY

Casing: 8-5/8" 150'  
5-1/2" 2855 1/2'


Elevation: 1495 RB  
Production: D&A

Figures Indicate Bottom of Formations

|      |                              |               |      |
|------|------------------------------|---------------|------|
| 475  | Lime & shale                 | TOPS:         |      |
| 570  | Lime & shale w/red bed stks. | Brown Lime    | 2208 |
| 675  | Lime & shale                 | Lansing       | 2261 |
| 780  | Lime & sand w/shale          | Cherokee Sand | 2855 |
| 800  | Sand                         | RTD           | 2860 |
| 1130 | Shale & lime                 | CTTD          | 2895 |
| 1360 | Sandy shale & lime           |               |      |
| 2010 | Shale & lime                 |               |      |
| 2070 | Lime & shale                 |               |      |
| 2210 | Shale & Lime                 |               |      |
| 2213 | B. lime                      |               |      |
| 2262 | Shale & lime                 |               |      |
| 2325 | Lans. lime                   |               |      |
| 2476 | Lime & shale                 |               |      |
| 2509 | Shale & lime                 |               |      |
| 2820 | Shale & lime                 |               |      |
| 2855 | Conglomerate                 |               |      |
| 2860 | Sand                         |               |      |
| 2860 | RTD                          |               |      |


STATE OF KANSAS, COUNTY OF SEDGWICK, ss:

I, Richard S. Davis, of the Greenland Drilling Company, upon oath state that the above and foregoing is a true and correct copy of the log of the #3 Koehn well.

  
Richard S. Davis, Vice-President

Subscribed and sworn to before me this 28th day of September, 1956.

My commission expires March 15, 1960.

  
Verdina B. Rutledge, Notary Public

PLUGGING  
FILE SEC 32 T 18 R 1W  
BOOK PAGE 103 LINE 31

OCT 28 1956  
REGISTRATION DIVISION  
Kansas