

15-009-22109-0000

STATE OF KANSAS  
STATE CORPORATION COMMISSION

WELL PLUGGING RECORD

Give All Information Completely  
Make Required Affidavit  
Mail or Deliver Report to  
Conservation Division  
State Corporation Comm.  
245 North Water  
Wichita, KS 67202

Barton County. Sec. 10 Twp. 16S Rge. 13W E/W  
Location as "NE/CNW 1/4 SW 1/4" or footage from lines  
100' SW of C NE/4

Lease Owner Sage Drilling Co., Inc.  
Lease Name OCHS Well No. 1

Office Address 222 Sutton Place, Wichita, KS 67202  
Character of Well (Completed as Oil, Gas or Dry Hole) \_\_\_\_\_

Dry Hole

Date Well completed October 3 1980

Application for plugging filed \_\_\_\_\_ 19\_\_\_\_

Application for plugging approved \_\_\_\_\_ 19\_\_\_\_

Plugging commenced October 3 1980

Plugging completed October 3 1980

Reason for abandonment of well or producing formation \_\_\_\_\_

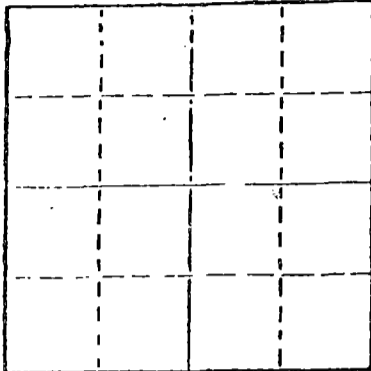
Dry Hole

If a producing well is abandoned, date of last production  
\_\_\_\_\_ 19\_\_\_\_

Was permission obtained from the Conservation Division or  
its agents before plugging was commenced? Yes

Name of Conservation Agent who supervised plugging of this well Duane Rankin, Great Bend, KS  
Producing formation \_\_\_\_\_ Depth to top \_\_\_\_\_ Bottom \_\_\_\_\_ Total Depth of Well 3391'

Show depth and thickness of all water, oil and gas formations.



Locate well correctly on above  
Section Plat

OIL, GAS OR WATER RECORDS

CASING RECORD

FORMATION	CONTENT	FROM	TO	SIZE	PUT IN	PULLED OUT
	Surface					
	Casing	0	318'	8-5/8"	318'	NONE

Describe in detail the manner in which the well was plugged, indicating where the mud fluid was placed and the method or methods used in introducing it into the hold. If cement or other plugs were used, state the character of same and depth placed, from \_\_\_\_\_ feet to \_\_\_\_\_ feet for each plug set.

Plugged Hole w/50 sax Cement @ 480',  
30 sax Cement @ 300', 10 sax Cement  
@ 40', 5 sax Cement in rat Hole.  
Job Completed @ 5:00 A.M.

11-7-80

REC-  
STATE CORPORATION COMMISSION

NOV - 7 1980

CONSERVATION DIVISION  
Wichita, Kansas

(If additional description is necessary, use BACK of this sheet)

Name of Plugging Contractor Allied Cementing, Russell, Kansas

STATE OF KANSAS COUNTY OF SEDGWICK, ss.

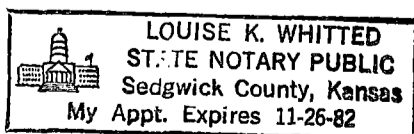
John R. Bartholomew of Sage Drilling Co. being first duly sworn on oath, says: That I have knowledge of the facts, statements, and matters herein contained and the log of the above-described well as filed and that the same are true and correct. So help me God.

(Signature) John R. Bartholomew  
222 Sutton Place, Wichita, Kansas 67202  
(Address)

SUBSCRIBED AND SWORN TO before me this 8th day of October, 1980

Louise K. Whitted  
Notary Public.

My commission expires \_\_\_\_\_



15-009-22109-0000

DRILLERS LOG

OCHS NO. 1

CASING RECORD:	OPERATOR:	Sage Drilling Co., Inc.	DESCRIPTION:
8-5/8" set @ 318' w/200 sax cement	CONTRACTOR:	Sage Drilling Co., Inc.	100' SW of C NE/4 Sec. 10-16S-13W Barton County, Kansas
TOTAL DEPTH: 3391'	COMMENCED:	September 28, 1980	
	COMPLETED:	October 3, 1980	

<u>FORMATION</u>	<u>FROM</u>	<u>TO</u>	<u>REMARKS</u>
Sand	0	320	
Sand, Red Bed & Anhydrite	320	1190	
Lime & Shale	1190	3118	
Shale & Lime	3118	3242	
Lime & Shale	3242	3391	Logged Hole, D & A


I certify that this is a true and correct copy of the log on the above captioned well to the best of my knowledge.

SAGE DRILLING CO., INC.

By John R. Bartholomew  
John R. Bartholomew

Subscribed and sworn to before me this 20th day of October, 1980.

Louise K. Whitted  
Louise K. Whitted, Notary Public



RECEIVED  
STATE CORPORATION COMMISSION

NOV - 7 1980

CONSERVATION DIVISION