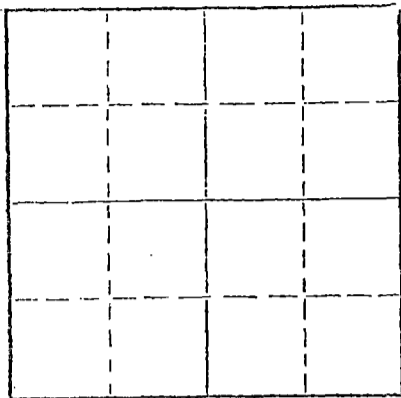


Give All Information Completely
Make Required Affidavit
Mail Deliver Report to:
Conservation Division
State Corporation Commission
212 No. Market
Wichita, Kansas

WELL PLUGGING RECORD

Kiowa County, Sec. 2 Twp. 28S Rge. (E) 20 (W)
Location as "NE/CNW/SW" or footage from lines. 660' FN&EL
Lease Owner Anadarko Production Company
Lease Name Sherer "C" Well No. #2
Office Address Box 351, Liberal, Kansas 67901
Character of Well (completed as Oil, Gas or Dry Hole) Dry Hole
Date well completed 12-3-74
Application for plugging filed 12-4 1974
Application for plugging approved Verbal approval 12-3 1974
Plugging commenced 12-3 1974
Plugging completed 12-3 1974
Reason for abandonment of well or producing formation Dry Hole



If a producing well is abandoned, date of last production 19
Was permission obtained from the Conservation Division or its agents before plugging was commenced? Yes

Name of Conservation Agent who supervised plugging of this well G. Russell Biberstein
Producing formation _____ Depth to top _____ Bottom _____ Total Depth of Well 4940 Feet
Show depth and thickness of all water, oil and gas formations.

OIL, GAS OR WATER RECORDS

CASING RECORD

FORMATION	CONTENT	FROM	TO	SIZE	PUT IN	PULLED OUT

Describe in detail the manner in which the well was plugged, indicating where the mud fluid was placed and the method or methods used in introducing it into the hole. If cement or other plugs were used, state the character of same and depth placed, from _____ feet to _____ feet for each plug set.

Spotted 40 sacks cement @ 300', 15 sacks 40'-0'.

RECEIVED
STATE CORPORATION COMMISSION
DEC 13 1974
CONSERVATION DIVISION
Wichita, Kansas
12-13-74

(If additional description is necessary, use BACK of this sheet)

Name of Plugging Contractor Gabbert-Jones, Inc.
Address 830 Sutton Place, Wichita, Kansas 67202


STATE OF Kansas, COUNTY OF Seward, ss.
T. W. Williams (employee of owner) or (owner or operator) of the above-described well, being first duly sworn on oath, says: That I have knowledge of the facts, statements, and matters herein contained and the log of the above-described well as filed and that the same are true and correct. So help me God.

(Signature) T. W. Williams
T. W. Williams
Box 351, Liberal, Kansas 67901
(Address)

SUBSCRIBED AND SWORN to before me this 4th day of December, 1974

Norma L. Atkinson
Notary Public.

My commission expires.



KANSAS DRILLERS LOG

S. 2 T. 28 R. 20 $\frac{E}{W}$

API No. 15 — 097 — 20,266
 County Number

Loc. NE NE

County Kiowa

Operator
Anadarko Production Co.

Address
Box 351 Liberal, Kansas 67901

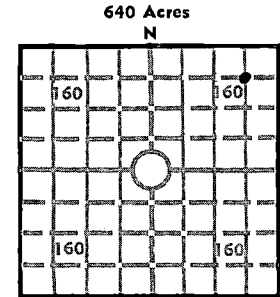
Well No. #2 Lease Name Sherer "C"

Footage Location
660 feet from (N) line 660 feet from (E) line

Principal Contractor Gabbert-Jones, Inc. Geologist Ed Donnelly

Spud Date 11-21-74 Total Depth 4940' P.B.T.D.

Date Completed 12-3-74 Oil Purchaser



Elev.: Gr. 2288'

DF _____ KB _____

CASING RECORD

Report of all strings set — surface, intermediate, production, etc.

Purpose of string	Size hole drilled	Size casing set (in O.D.)	Weight lbs/ft.	Setting depth	Type cement	Sacks	Type and percent additives
Surface	13-3/4"	9-5/8"	36#	326'	Common	300	3% CC

LINER RECORD

PERFORATION RECORD

Top, ft.	Bottom, ft.	Sacks cement	Shots per ft.	Size & type	Depth interval

TUBING RECORD

Size	Setting depth	Packer set at

ACID, FRACTURE, SHOT, CEMENT SQUEEZE RECORD

Amount and kind of material used	Depth interval treated

INITIAL PRODUCTION

Date of first production Dry Hole Producing method (flowing, pumping, gas lift, etc.)

RATE OF PRODUCTION PER 24 HOURS	Oil	Gas	Water	Gas-oil ratio

Disposition of gas (vented, used on lease or sold) _____ Producing interval (s) _____

INSTRUCTIONS: As provided in KCC Rule 82-2-125, within 90 days after completion of a well, one completed copy of this Drillers Log shall be transmitted to the State Geological Survey of Kansas, 4150 Monroe Street, Wichita, Kansas 67209. Copies of this form are available from the Conservation Division, State Corporation Commission, 3830 So. Meridian (P.O. Box 17027), Wichita, Kansas 66217. Phone AC 316-522-2206. If confidential custody is desired, please note Rule 82-2-125. Drillers Logs will be on open file in the Oil and Gas Division, State Geological Survey of Kansas, Lawrence, Kansas 66044.

DESIGNATE TYPE OF COMP.: OIL, GAS, DRY HOLE, SWDW, ETC.:

Operator		
Well No. #2	Lease Name Sherer "C"	Dry Hole
S 2 T28S R 20 E W		

WELL LOG

Show all important zones of porosity and contents thereof; cored intervals, and all drill-stem tests, including depth interval tested, cushion used, time tool open, flowing and shut-in pressures, and recoveries.

STATE RECEIVED
 SHOW GEOLOGICAL MARKERS, LOGS/RUN, OR OTHER DESCRIPTIVE INFORMATION
 DEC 13 1974
 CONSERVATION DIVISION
 Wichita, Kansas

FORMATION DESCRIPTION, CONTENTS, ETC.	TOP	BOTTOM	NAME	DEPTH
Sand	0	115		
Shale	115	360		
Shale-Sand	360	525		
Redbed-Shale	525	1258		
Anhydrite	1258	1290		
Shale-Shells	1290	1755		
Shale-Lime	1755	2520		
Lime-Shale	2520	2675		
Lime	2675	2970		
Lime-Shale	2970	4080		
Lime	4080	4940		
Total Depth		4940		

USE ADDITIONAL SHEETS, IF NECESSARY, TO COMPLETE WELL RECORD.

Date Received	<i>T. W. Williams</i>
	T. W. Williams <small>Signature</small> Division Office Supervisor
	<small>Title</small> December 12, 1974 <small>Date</small>