

STATE OF KANSAS
STATE CORPORATION COMMISSION

15-097-20927-0000

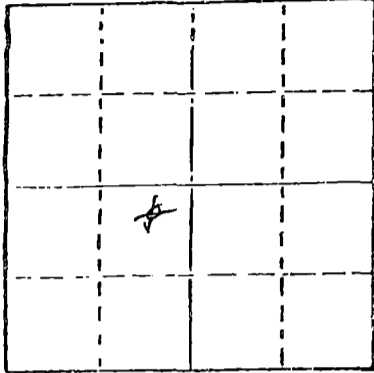
WELL PLUGGING RECORD

Give All Information Completely
Make Required Affidavit
Mail or Deliver Report to
Conservation Division
State Corporation Comm.
245 North Water
Wichita, KS 67202

Kiowa County. Sec. 17 Twp. 30S Rge. 16W E/W
Location as "NE/CNW $\frac{1}{2}$ /SW $\frac{1}{2}$ " or footage from lines
NE NE SW

Lease Owner Calvin Exploration
Lease Name Rice Well No. 1-17
Office Address 1125 17th St, Suite 2000, Denver, Co. 80202
Character of Well (Completed as Oil, Gas or Dry Hole) Dry

Date Well completed 12-17 1982
Application for plugging filed 12-16 1982
Application for plugging approved 12-17 1982
Plugging commenced 12-17 1982
Plugging completed 12-17 1982
Reason for abandonment of well or producing formation Dry



Locate well correctly on above Section Plot

If a producing well is abandoned, date of last production 1982

Was permission obtained from the Conservation Division or its agents before plugging was commenced? Yes

Name of Conservation Agent who supervised plugging of this well DON UBEL
Producing formation _____ Depth to top _____ Bottom _____ Total Depth of Well 4920
Show depth and thickness of all water, oil and gas formations.

OIL, GAS OR WATER RECORDS

CASING RECORD

FORMATION	CONTENT	FROM	TO	SIZE	PUT IN	PULLED OUT
		0	504	8 5/8		

Describe in detail the manner in which the well was plugged, indicating where the mud fluid was placed and the method or methods used in introducing it into the hold. If cement or other plugs were used, state the character of same and depth placed, from _____ feet to _____ feet for each plug set. Plugged:

70 sacks @ 960
40 sacks @ 630
10 sacks @ 40 - 3'
10 sacks in rathole; 10 sacks in mousehole
Cemented by Halliburton
Completed @ 8:15 AM 12-17-82

(If additional description is necessary, use BACK of this sheet)

Name of Plugging Contractor DaMac Drilling Inc.

STATE OF Kansas COUNTY OF Barton, ss.
Martha J. McKown (employee of owner) or (owner or operator)
of the above-described well, being first duly sworn on oath, says: That I have knowledge of the facts, statements, and matters herein contained and the log of the above-described well as filed and that the same are true and correct. So help me God.

(Signature) Martha J. McKown
Box 1164, Great Bend, Ks. 67530
(Address)

SUBSCRIBED AND SWORN TO before me this 17th day of Dec., 1982

NOTARY PUBLIC
VADA I. SULLIVAN
Barton County, Kansas
My Appt. Exp. 1-30-84

Vada I. Sullivan
Notary Public.

My commission expires _____

RECEIVED
STATE CORPORATION COMMISSION

JAN 10 1983

1-10-83

CONSERVATION DIVISION
Wichita, Kansas

WELL LOG

15-097-20927-0000

COMPANY Calvin Exploration

SEC. 17 T. 30S R. 16W

FARM Rice

NO. 1-17

LOC. NE NE SW

TOTAL DEPTH 4920 RTD

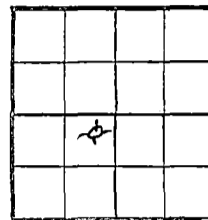
COUNTY Kiowa, Ks.

COMM. 12-6-82

COMP. 12-17-82

CONTRACTOR DaMac Drilling Inc.

CASING 8 5/8 set @ 504'



ELEVATION 1898'

PRODUCTION P&A

FIGURES INDICATE BOTTOM OF FORMATIONS

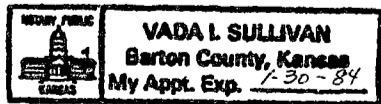
Shale	0	514
RedBed, Shale	514	1437
Shale	1437	3320
Lime, Shale	3320	4920 RTD

STATE RECEIVED
 JAN 10 1983
 SURVEILLANCE DIVISION
 Wichita, Kansas

State of Kansas }
 County of Barton } 89

I, Martha J. McKown of DaMac Drilling Inc.

upon oath state the above and foregoing is a true and correct copy of the log of the Rice 1-17 well.



Martha J. McKown

Subscribed and sworn to before me this 16th day of Dec. 19 82

My Commission Expires: Jan. 30, 1984

Vada L. Sullivan
 NOTARY PUBLIC