

STATE OF KANSAS
STATE CORPORATION COMMISSION

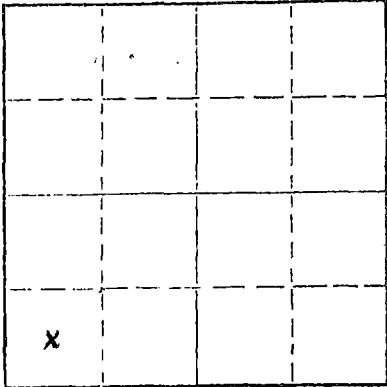
Form CP-4

Give All Information Completely
Make Required Affidavit
Mail or Deliver Report to:
Conservation Division
State Corporation Commission

WELL PLUGGING RECORD

P. O. Box 17027
Wichita, Kansas 67217
NORTH

Kiowa County, Sec. 3 Twp. 30S Rge. (X) 18W (W)
Location as "NE/CNW/SE/SW" or footage from lines. C SE SE
Lease Owner K & E Drilling, Inc.
Lease Name Parkin Well No. 8
Office Address 816 Union Center Bldg., Wichita, KS 67202
Character of Well (completed as Oil, Gas or Dry Hole) Oil
Date well completed February 14 19 68
Application for plugging filed January 10 19 79
Application for plugging approved January 11 19 79
Plugging commenced March 11 19 79
Plugging completed March 16 19 79
Reason for abandonment of well or producing formation Depletion



Locate well correctly on above
Section Plat

If a producing well is abandoned, date of last production January 13 19 78
Was permission obtained from the Conservation Division or its agents before plugging was commenced? Yes

Name of Conservation Agent who supervised plugging of this well William T. Owen
Producing formation Mississippian Depth to top 4838' Bottom 4950' Total Depth of Well 4950 Feet
Show depth and thickness of all water, oil and gas formations.

OIL, GAS OR WATER RECORDS

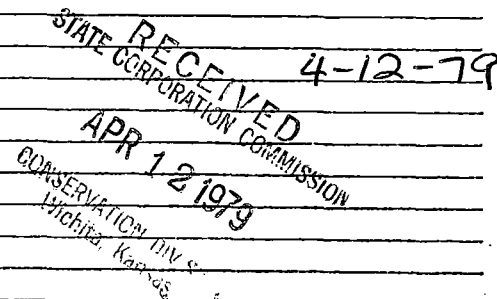
CASING RECORD

FORMATION	CONTENT	FROM	TO	SIZE	PUT IN	PULLED OUT
				8-5/8"	409'	-0-
				4-1/2"	4949'	3539'

Describe in detail the manner in which the well was plugged, indicating where the mud fluid was placed and the method or methods used in introducing it into the hole. If cement or other plugs were used, state the character of same and depth placed, from _____ feet to _____ feet for each plug set.

Hole filled with sand to 4870 and dumped 5 sx. cement

Top plug pumped by Halliburton; 5 sx. hulls, 25 sx. gell, 125 sx. 50#50 Pozmix (with 6% gel and 4% C.C.)



(If additional description is necessary, use BACK of this sheet)
Name of Plugging Contractor Nicholas Casing Pulling
Address Box 373, Geneseo Kansas 67444

STATE OF KANSAS, COUNTY OF SEDGWICK, SS.
Wayne L. Brinegar (employee of owner) or (owner or operator) of the above-described


well, being first, duly sworn on oath, says: That I have knowledge of the facts, statements, and matters herein contained and the log of the above-described well as filed and that the same are true and correct. So help me God.

(Signature) Wayne L. Brinegar
Wayne L. Brinegar
816 Union Center Bldg., Wichita, KS 67202
(Address)

Subscribed and Sworn to before me this 9th day of April, 19 79

April 8, 1982

Nancy E. Haner
Nancy E. Haner
Notary Public.



15-097-20043-0000

DRILLER'S WELL LOG

OPERATOR: K & E DRILLING, INC.
719 Union Center
Wichita, Kansas 67202

WELL NAME: PARKIN #8
LOCATION: C SE/4 SE/4
Sec. 3-30S-18W
Kiowa County, Kansas

CONTRACTOR: **K&E DRILLING, INC.**
719 UNION CENTER BLDG.
WICHITA, KANSAS

COMMENCED: January 24, 1968
COMPLETED: February 5, 1968
ELEVATION: 2083' Grd.; 2089' D.F.
2092' K.B.
PRODUCTION: Oil

CASING RECORD:
8-5/8" @ 409' w/300 Sx.
4-1/2" @ 4950' w/100 Sx.
ROTARY TOTAL DEPTH: 4950'

FORMATION RECORD

Depths shown indicate bottom of formations encountered.

Soil & Rock	50
Shale	310
Sand	355
Shale	396
Anhydrite	409
Shale	1190
Red Beds	1300
Shale & Shells	2015
Shale & Lime	2232
Lime	4895
Lime & Chert	4902
Lime	4950


RECEIVED
STATE CORPORATION COMMISSION
JAN 11 1979
CONSERVATION DIVISION
Wichita, Kansas

CERTIFICATION

State of KANSAS }
County of SEDGWICK }

I, H. L. Wilson, of K&E DRILLING, INC., upon oath state that the above and foregoing is a true and correct copy of the Driller's Log of the above named well.

H. L. Wilson
H. L. Wilson



Subscribed and sworn to before me this 12th day of February, 19 68.

Judie K. Eby
Judie K. Eby Notary Public.

