

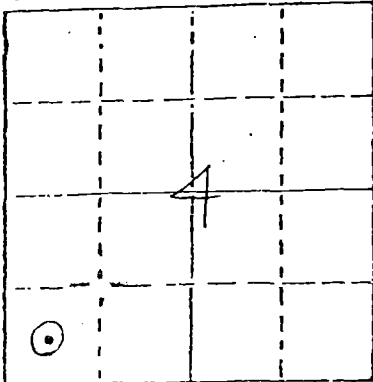
STATE OF KANSAS
STATE CORPORATION COMMISSION

WELL PLUGGING RECORD

Give All Information Completely
Make Required Affidavit
File or Deliver Report to
Conservation Division
State Corporation Comm.
245 North Water
Wichita, KS 67202

Kiowa County. Sec. 4 Twp. 30S Rge. 18 ~~NE~~/W
Location as "NE/CNW 1/4 SW 1/4" or footage from lines
C SW/4

Lease Owner IREX Corporation
Lease Name Schmidt Well No. #1
Office Address 1670 Broadway - Suite 3301, Denver, CO 80202
Character of Well (Completed as Oil, Gas or Dry Hole)
Dry Hole



Locate well correctly on above
Section Map

Date Well completed 5-15-83 19
Application for plugging filed 5-14-83 19
Application for plugging approved 5-14-83 19
Plugging commenced 5-14-83 19
Plugging completed 5-15-83 19

Reason for abandonment of well or producing formation
Commercial quantities of oil not found
If a producing well is abandoned, date of last production 19.

Was permission obtained from the Conservation Division or
its agents before plugging was commenced? Yes

Name of Conservation Agent who supervised plugging of this well Mud Metz
Producing formation Depth to top Bottom Total Depth of Well 5200'
Show depth and thickness of all water, oil and gas formations.

OIL, GAS OR WATER RECORDS

CASING RECORD

FORMATION	CONTENT	FROM	TO	SIZE	PUT IN	PULLED OUT
				8 5/8"	528'	None

Describe in detail the manner in which the well was plugged, indicating where the mud fluid
was placed and the method or methods used in introducing it into the hold. If cement or other
plugs were used, state the character of same and depth placed, from feet to
feet for each plug set.

- Plug @ 1590' w/50 sx.
- Plug @ 560' w/40 sx.
- Plug @ 40' w/10 sx.
- Rat Hole 10 sx.


(If additional description is necessary, use BACK of this sheet)

Name of Plugging Contractor Rains & Williamson Oil Co., Inc.

STATE OF Kansas COUNTY OF Sedgwick, ss.
Wilson Rains, President of Rains & Williamson Oil Co. (employee of owner) or (owner or operator)
of the above-described well, being first duly sworn on oath, says: That I have knowledge of
the facts, statements, and matters herein contained and the log of the above-described well
is filed and that the same are true and correct. So help me God.

(Signature) Wilson Rains
435 Page Court, 220 W. Douglas, Wichita, Ks. 67202
(Address)

SUBSCRIBED AND SWORN TO before me this 19 day of May, 1983



Juanita M. Green
Juanita M. Green Notary Public.

RECEIVED
STATE CORPORATION COMMISSION

JUN 14 1983 6-14-83

CONSERVATION DIVISION
Wichita, Kansas

DRILLER'S LOG

COMPANY: IREX Corporation

SEC. 4 T. 30S R. 18W

RECEIVED

WELL NAME: Schmidt #1

MAY 23 1983

LOC. SW/SW

COUNTY: Kiowa

RIG NO. #2

IREX Corp.

TOTAL DEPTH 5200'

ELEVATION

COMMENCED: 5-2-83

COMPLETED: 5-15-83

CONTRACTOR: Rains & Williamson Oil Co., Inc.

CASING RECORD:

SURFACE: 8 5/8" @ 528' w/225 sx. 50/50 poz., 3% cc. and 100 sx. common, 3% cc.

PRODUCTION: D&A

LOG

(Figures Indicate Bottom of Formations)

Sand & Clay	65
Sand & Shale	525
Shale	2100
Shale & Sand	2675
Shale & Lime	2910
Shale	3085
Shale & Lime	4390
Lime & Shale	4435
Shale & Lime	4540
Lime	4875
Shale & Lime	5200
<u>ROTARY TOTAL DEPTH</u>	<u>5200</u>

STATE OF Kansas)
 COUNTY OF Sedgwick) SS:

I, Wilson Rains, President of Rains & Williamson Oil Co., Inc.
 upon oath state that the above and foregoing is a true and correct copy of the log of the
Schmidt #1 well.


RECEIVED
 STATE CORPORATION COMMISSION

JUN 4 1983

Wilson Rains
 Wilson Rains

CONSERVATION DIVISION
 Wichita, Kansas

Subscribed and sworn to before me this 19 day of May, 1983.



My Appointment Expires:
 10-4-83

Juanita M. Green
 Juanita M. Green