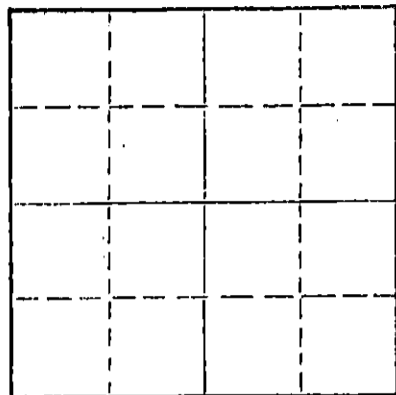


STATE OF KANSAS
STATE CORPORATION COMMISSION

Form CP-4

Give All Information Completely
Make Required Affidavit
Mail or Deliver Report to:
Conservation Division
State Corporation Commission
P. O. Box 17027
Wichita, Kansas 67217

WELL PLUGGING RECORD



Locate well correctly on above
Section Plat

Kiowa County, Sec. 24 Twp. 30S Rge. 18W (E) (W)

Location as "NE/CNW/SW" or footage from lines CE/2
Lease Owner Patton Oil Co.

Lease Name Weinhold Well No. 1

Office Address 1000 Continental Bk. Bldg., 3333 S. Bannock, Englewood, Colo.

Character of Well (completed as Oil, Gas or Dry Hole) Dry Hole

Date well completed 7-1-73 19

Application for plugging filed 7-1-73 19

Application for plugging approved 7-1-73 19

Plugging commenced 7-1-73 19

Plugging completed 7-1-73 19

Reason for abandonment of well or producing formation
commercial quantities of oil not found

If a producing well is abandoned, date of last production 19

Was permission obtained from the Conservation Division or its agents before plugging was commenced? yes

Name of Conservation Agent who supervised plugging of this well G. R. Biberstein - Attica, Ks.

Producing formation _____ Depth to top _____ Bottom _____ Total Depth of Well 5070 Feet

Show depth and thickness of all water, oil and gas formations.

OIL, GAS OR WATER RECORDS

CASING RECORD

FORMATION	CONTENT	FROM	TO	SIZE	PUT IN	PULLED OUT
				8 5/8"	568'	

Describe in detail the manner in which the well was plugged, indicating where the mud fluid was placed and the method or methods used in introducing it into the hole. If cement or other plugs were used, state the character of same and depth placed, from _____ feet to _____ feet for each plug set.


1st plug at 450' w/ 50 sx.
2nd plug at 40' w/ 15 sx.
5 sx. for rathole

RECEIVED
STATE CORPORATION COMMISSION
AUG 20 1973
CONSERVATION DIVISION
Wichita, Kansas

(If additional description is necessary, use BACK of this sheet)
Name of Plugging Contractor Rains & Williamson Oil Co., Inc.
Address 435 Page Court, 220 W. Douglas, Wichita, Kansas 67202

STATE OF KANSAS COUNTY OF SEDGWICK ss.
Wilson Rains, President of Rains & Williamson Oil Co., Inc. (employee of owner) or (owner or operator) of the above-described well, being first duly sworn on oath, says: That I have knowledge of the facts, statements, and matters herein contained and the log of the above-described well as filed and that the same are true and correct. So help me God.

(Signature) Wilson Rains
435 Page Court, 220 W. Douglas, Wichita, Kansas 67202
(Address)



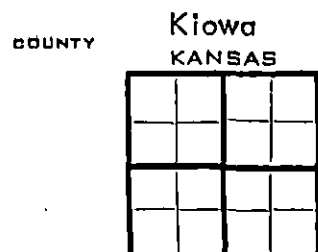
Subscribed and sworn to before me this 3rd day of July 19 73
Juanita M. Green
Notary Public.

October 4, 1975

WELL LOG

COMPANY Patton Oil Co.
 FARM Weinhold NO. 1
 RIG. NO. 5
 TOTAL DEPTH 5070
 COMM. 6-18-73 COMP. 7-1-73
 CONTRACTOR Rains & Williamson Oil Co., Inc.

SEC. 24 T. 30S R. 18W
 LOC. C E/2



CASINO
 20 10
 15 8
 12 6
 13 5

5/8" @ 568' w/ 350 sx. regular cement, 3% cc., 2% gel. ELEVATION

PRODUCTION D & A

FIGURES INDICATE BOTTOM OF FORMATIONS

Red Bed and Sand	569
Red Bed and Anhydrite	1262
Red Bed	1630
Red Bed and Anhydrite	2308
Lime and Shale	2869
Shale and Lime	2996
Lime and Shale	3072
Shale and Lime	3138
Lime and Shale	3564
Lime	5056
Lime and Shale	5070
<u>Rotary Total Depth</u>	<u>5070</u>

RECEIVED
 STATE CORPORATION COMMISSION
 SEP 6 1973
 CONSERVATION DIVISION
 Wichita, Kansas

State of Kansas
 County of Sedgwick } ss:

I, Wilson Rains, President of the Rains & Williamson Oil Co., Inc.
 upon oath state that the above and foregoing is a true and correct copy of the log of the Weinhold #1 well.

Wilson Rains
 Wilson Rains



Subscribed and sworn to before me this 3rd day of July 19 73

Juanita M. Green
 NOTARY PUBLIC
 Juanita M. Green

My Commission Expires: October 4, 1975