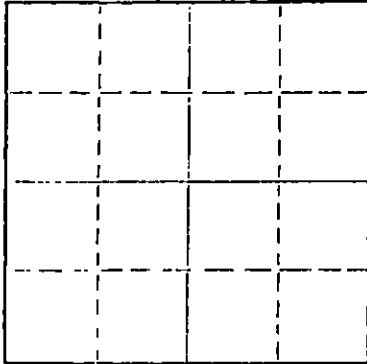


STATE OF KANSAS
STATE CORPORATION COMMISSION

WELL PLUGGING RECORD

Give All Information Completely
Make Required Affidavit
Mail or Deliver Report to:
Conservation Division
State Corporation Commission
P. O. Box 17027
Wichita, Kansas 67217
NORTH



Locate well correctly on above
Section Plat

Location as "NE/CNW/SE/SW" or footage from lines Kiowa County, Sec. 25 Twp. 30S Rge. (E) 18 (W)
C N/2 NE
Lease Owner The Maurice L. Brown Company
Lease Name Hantla "A" Well No. 1
Office Address 1500 Vickers/KSB&T Bldg., Wichita, Ks.
Character of Well (completed as Oil, Gas or Dry Hole) Dry Hole
Date well completed May 24, 19 75
Application for plugging filed 19
Application for plugging approved 19
Plugging commenced May 24, 19 75
Plugging completed May 24, 19 75
Reason for abandonment of well or producing formation Dry Hole

If a producing well is abandoned, date of last production 19
Was permission obtained from the Conservation Division or its agents before plugging was commenced? Yes (Russell Biberstein of Attica)

Name of Conservation Agent who supervised plugging of this well _____
Producing formation _____ Depth to top _____ Bottom _____ Total Depth of Well 5150 Feet
Show depth and thickness of all water, oil and gas formations.

OIL, GAS OR WATER RECORDS

CASING RECORD

FORMATION	CONTENT	FROM	TO	SIZE	PUT IN	PULLED OUT
	Surface Casing	0	512'	8-5/8"	512'	None

Describe in detail the manner in which the well was plugged, indicating where the mud fluid was placed and the method or methods used in introducing it into the hole. If cement or other plugs were used, state the character of same and depth placed, from _____ feet to _____ feet for each plug set.

Plugged Hole w/35 sax Cement @ 300 Feet,
15 sax Cement @ 40 Feet, 2 sax Cement in
Rat Hole. Job Completed @ 8 A.M.


Name of Plugging Contractor Halliburton (If additional description is necessary, use BACK of this sheet)
Address Box 963, Pratt, Kansas 67124

STATE OF KANSAS COUNTY OF SEDGWICK, ss.
T. M. McCaul, Jr. of Sage Drlg. Co.

I, T. M. McCaul, Jr., being first duly sworn on oath, says: That I have knowledge of the facts, statements, and matters herein contained and the log of the above-described well as filed and that the same are true and correct. So help me God.

(Signature) T. M. McCaul, Jr.
500 Bitting Bldg., Wichita, Kansas
(Address)

Subscribed and sworn to before me this 29th day of May, 19 75.



Louise K. Whitted
Notary Public.

My commission expires November 26, 1978.

RECEIVED
STATE CORPORATION COMMISSION
6-6-75
CONSERVATION DIVISION
Wichita, Kansas

DRILLERS LOG

HANTLA "A" NO. 1


CASING RECORD:	OPERATOR: Maurice L. Brown Co.	DESCRIPTION:
8-5/8" set @ 512' w/400 sax cement	CONTRACTOR: Sage Drilling Co.	C N/2 NE Sec. 25-30S-18W Kiowa Co., Kansas
TOTAL DEPTH: 5150'	COMMENCED: May 7, 1975	ELEVATION: 2143KB
	COMPLETED: May 24, 1975	

<u>FORMATION</u>	<u>FROM</u>	<u>TO</u>	<u>REMARKS</u>
Sand	0	235	
Red Bed	235	395	
Shale	395	1450	
Shale & Shells	1450	2155	
Shale	2155	2386	
Shale & Lime	2386	2645	
Lime & Shale	2645	3185	
Lime	3185	3320	
Lime & Shale	3320	3510	
Lime	3510	5150	D&A

I certify that this is a true and correct copy of the above log to the best of my knowledge.

SAGE DRILLING CO., INC.

By *T. M. McCaul, Jr.*
T. M. McCaul, Jr.



Subscribed and sworn to before me this 29th day of May, 1975.

Louise K. Whitted
Louise K. Whitted, Notary Public

My commission expires:
November 26, 1978.

RECEIVED
STATE INTEGRATION COMMISSION

3
STATE INTEGRATION COMMISSION