

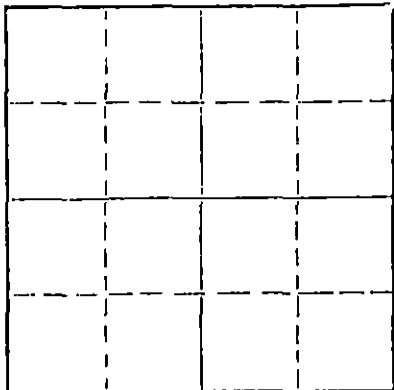
STATE OF KANSAS
STATE CORPORATION COMMISSION

Form CP-4

Give All Information Completely
Make Required Affidavit
Mail or Deliver Report to:
Conservation Division
State Corporation Commission
212 No. Market
Wichita, Kansas

WELL PLUGGING RECORD

NORTH



Locate well correctly on above
Section Flat

Kiowa County. Sec. 31 Twp. 30S Rge. (E) 18 (W)
Location as "NE/CNW&SW¼" or footage from lines 910' FSL & 660' FWL
Lease Owner Anadarko Production Company
Lease Name Smith "J" Well No. 1A
Office Address Box 351, Liberal, Kansas 67901
Character of Well (completed as Oil, Gas or Dry Hole) Dry Hole
Date well completed 3-18 19 74
Application for plugging filed 3-18 19 74
Application for plugging approved 3-18 19 74
Plugging commenced 3-18 19 74
Plugging completed 3-18 19 74
Reason for abandonment of well or producing formation Dry Hole

If a producing well is abandoned, date of last production 19
Was permission obtained from the Conservation Division or its agents before plugging was commenced? Yes

Name of Conservation Agent who supervised plugging of this well G. Russell Biberstein, Attica, Kansas 67009
Producing formation Depth to top Bottom Total Depth of Well 5230 Feet
Show depth and thickness of all water, oil and gas formations.

OIL, GAS OR WATER RECORDS

CASING RECORD

FORMATION	CONTENT	FROM	TO	SIZE	PUT IN	PULLED OUT
				8-5/8"	407'	None

Describe in detail the manner in which the well was plugged, indicating where the mud fluid was placed and the method or methods used in introducing it into the hole. If cement or other plugs were used, state the character of same and depth placed, from feet to feet for each plug set.

Spotted 40 sacks 420' to 350'; spotted 20 sacks 40' to 0', 3 sacks in rat hole.

RECEIVED
STATE CORPORATION COMMISSION
APR 1 1974
CONSERVATION DIVISION
Wichita, Kansas
4-17-74

(If additional description is necessary, use BACK of this sheet)
Name of Plugging Contractor Gabbert-Jones, Inc.
Address Wichita, Kansas

STATE OF KANSAS, COUNTY OF SEWARD, ss.
T. W. Williams (employee of owner) or (owner or operator) of the above-described well, being first duly sworn on oath, says: That I have knowledge of the facts, statements, and matters herein contained and the log of the above-described well as filed and that the same are true and correct. So help me God.

(Signature) T. W. Williams
Box 351, Liberal, Kansas 67901
(Address)

NORMA JEAN TUCKER
NOTARY PUBLIC
Subscribed and sworn to before me this 10th day of April, 1974
My Commission Expires September 9, 1976

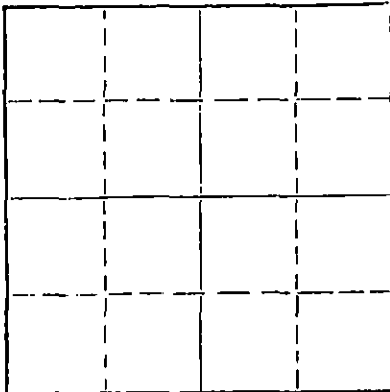
Notary Public.

My commission expires

Give All Information Completely
Make Required Affidavit
Mail or Deliver Report to:
Conservation Division
State Corporation Commission
212 No. Market
Wichita, Kansas

WELL PLUGGING RECORD

NORTH



Locate well correctly on above
Section Plat

Kiowa County. Sec. 31 Twp. 30S Rge. (E) 18 (W)

Location as "NE/CNW/SW" or footage from lines C SW SW

Lease Owner Anadarko Production Company

Lease Name Smith "J" Well No. 1

Office Address Box 351, Liberal, Kansas 67901

Character of Well (completed as Oil, Gas or Dry Hole) Lost circulation

Date well completed 3-2 19 74

Application for plugging filed 3-2 19 74

Application for plugging approved 3-2 19 74

Plugging commenced 3-2 19 74

Plugging completed 3-2 19 74

Reason for abandonment of well or producing formation Could not regain circulation.

If a producing well is abandoned, date of last production 19

Was permission obtained from the Conservation Division or its agents before plugging was commenced? Yes

Name of Conservation Agent who supervised plugging of this well G. Russell Biberstein, Attica, Kansas 67009

Producing formation Depth to top Bottom Total Depth of Well 500 Feet

Show depth and thickness of all water, oil and gas formations.

OIL, GAS OR WATER RECORDS

CASING RECORD

FORMATION	CONTENT	FROM	TO	SIZE	PUT IN	PULLED OUT

Describe in detail the manner in which the well was plugged, indicating where the mud fluid was placed and the method or methods used in introducing it into the hole. If cement or other plugs were used, state the character of same and depth placed, from feet to feet for each plug set.

Spotted 40 sacks cement 300' to 250'.
Spotted 30 sacks cement from 40' to 0'.

RECEIVED
STATE CORPORATION COMMISSION

APR 17 1974 4-17-74

CONSERVATION DIVISION
Wichita, Kansas


(If additional description is necessary, use BACK of this sheet)

Name of Plugging Contractor Gabbert-Jones, Inc.
Address Wichita, Kansas 67202

STATE OF KANSAS, COUNTY OF SEWARD, ss.
T. W. Williams

(employee of owner) or (owner/owner operator) of the above-described well, being first duly sworn on oath, says: That I have knowledge of the facts, statements, and matters herein contained and the log of the above-described well as filed and that the same are true and correct. So help me God.

(Signature) T. W. Williams
Box 351, Liberal, Kansas 67901
(Address)



Subscribed and sworn to before me this 16th day of April, 1974

Notary Public.

My commission expires

DRILLER'S LOG

WELL NAME Smith "J" #1A COMPANY OPERATING Anadarko Production Company
 ADDRESS OF COMPANY Box 351, Liberal, Kansas 67901
 WELL LOCATION 1/4 1/4 1/4
910 Ft. North of South Line,
660 Ft. East of West Line, Sec. 31, Twp. 30S, Rge. 18W, Kiowa County, Kansas
 DRILLING STARTED 3-3, 19 74, DRILLING COMPLETED 3-18, 19 74
 WELL COMPLETED 3-18, 19 74, WELL CONNECTED _____, 19 _____
 ELEVATION 2243 Ft. Ground Level CHARACTER of WELL (Oil, Gas, Dry Hole) Dry Hole

OIL OR GAS SANDS OR ZONES - PERFORATIONS - ACIDIZING AND FRACTURING INFORMATION

Name	From	To	No. of Shots	Gallons Used	Kind Used

CASING RECORD

Size	Amount Set	Sacks of Cement	Amount Pulled
8-5/8"	407'	400	None

FORMATION RECORD

Formation	Top	Bottom	Formation	Top	Bottom
Soil & sand	0	290			
Red bed & shale	290	725			
Shale & lime	725	1000			
Shale	1000	1635			
Shale & shells	1635	2130			
Shale	2130	2410			
Lime & shale	2410	4195			
Lime	4195	4415			
Lime & shale	4415	4505			
Lime	4505	4653			
Lime & shale	4653	4705			
Lime	4705	5230			
Total Depth	5230				

RECEIVED
 STATE CORPORATION COMMISSION
 APR 17 1974
 CONSERVATION DIVISION
 Wichita, Kansas

RESULTS OF INITIAL PRODUCTION TEST: _____

DRILLER'S LOG

WELL NAME Smith "J" #1 COMPANY OPERATING Anadarko Production Company
 ADDRESS OF COMPANY Box 351, Liberal, Kansas 67901
 WELL LOCATION SW $\frac{1}{4}$ SW $\frac{1}{4}$ $\frac{1}{4}$
660 Ft. North of South Line,
660 Ft. East of West Line, Sec. 31, Twp. 30S, Rge. 18W, Kiowa County, Kansas
 DRILLING STARTED 2-28, 19 74, DRILLING COMPLETED 3-2, 1974
 WELL COMPLETED 3-2, 19 74, WELL CONNECTED _____, 19 _____
 ELEVATION 2240 Ft. Ground Level CHARACTER of WELL (Oil, Gas, Dry Hole) Plugged well at 500' due to lost circulation.

OIL OR GAS SANDS OR ZONES - PERFORATIONS - ACIDIZING AND FRACTURING INFORMATION					
Name	From	To	No. of Shots	Gallons Used	Kind Used

RECEIVED
 STATE CORPORATION COMMISSION
 APR 17 1974
 CONSERVATION DIVISION
 Wichita, Kansas

CASING RECORD

Size	Amount Set	Sacks of Cement	Amount Pulled

FORMATION RECORD

Formation	Top	Bottom	Formation	Top	Bottom
Soil & sand	0	200			
Sand	200	225			
Red bed	225	500			
Total Depth	500				

RESULTS OF INITIAL PRODUCTION TEST: _____

