

STATE OF KANSAS
STATE CORPORATION COMMISSION

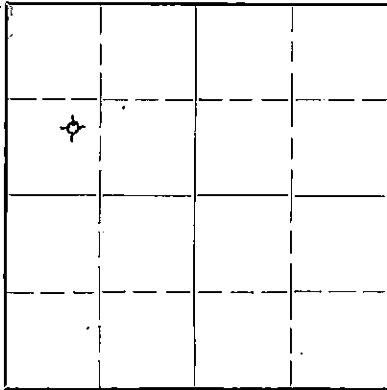
WELL PLUGGING RECORD

OR
FORMATION PLUGGING RECORD

Give All Information Completely
Make Required Affidavit
Mail or Deliver Report to:
Conservation Division
State Corporation Commission
800 Biting Building
Wichita, Kansas

Strike out upper line
when reporting plug-
ging off formations.

NORTH



Locate well correctly on above
Section Plat

Barton County. Sec. 31 Twp. 20 R. 13W (E) (W)
Location as "NE $\frac{1}{4}$ NW $\frac{1}{4}$ SW $\frac{1}{4}$ " or footage from lines C NW SW NW
Lease Owner Albert R. Jones
Lease Name Titus Well No. B 1
Office Address Land Bank Building, Kansas City, Missouri
Character of Well (completed as Oil, Gas or Dry Hole) dry hole
Date well completed November 30 19 43
Application for plugging filed 19
Application for plugging approved 19
Plugging commenced November 30 19 43
Plugging completed November 30 19 43
Reason for abandonment of well or producing formation dry hole

If a producing well is abandoned, date of last production none 19
Was permission obtained from the Conservation Division or its agents before plugging was com-
menced? yes

Name of Conservation Agent who supervised plugging of this well C.T. Alexander
Producing formation Depth to top Bottom Total Depth of Well 3548 Feet
Show depth and thickness of all water, oil and gas formations.

OIL, GAS OR WATER RECORDS


CASING RECORD

Formation	Content	From	To	Size	Put In	Pulled Out
<u>Clay, sand and Gravel</u>	<u>0</u>	<u>200 ft.</u>				
<u>redrock and limeshells</u>		<u>200 to 310</u>		<u>8 5/8</u>	<u>310'</u>	<u>none</u>

Describe in detail the manner in which the well was plugged, indicating where the mud fluid was placed and the method or methods used in introducing it into the hold. If cement or other plugs were used, state the character of same and depth placed, from feet to feet for each plug set.

(310 ft. of 8 5/8" surface pipe set and cemented, the hole 7 3/8" was drilled to 3548 ft.) Heavy mud was circulated for two hours before the drill pipe was layed down. A wood plug was forced to bottom of surface pipe with drill pipe. 30 sacks of cement was mixed and poured on top of plug through drill pipe. Heavy mud was pumped in hole bringing fluid to 26 ft. of top. A wood plug was forced to fluid. Six sacks of cement were mixed and poured on top of plug.

PLUGGING
FILE 31 202120
BOOK LO/INE-6



(If additional description is necessary, use BACK of this sheet)

Correspondence regarding this well should be addressed to Donald T. Ingling
Address 708 Fourth National Bank Building, Wichita 2, Kansas

STATE OF Kansas, COUNTY OF Sedgwick, ss.
Donald T. Ingling (employee of owner) or (owner or operator) of the above-described well,
being first duly sworn on oath, says: That I have knowledge of the facts, statements, and matters herein contained and the log of the above-described well as filed and that the same are true and correct. So help me God.

(Signature) Donald T. Ingling
708 Fourth National Bank Building
Wichita 2, Kansas (Address)

SUBSCRIBED AND SWORN to before me this 1st day of December, 19 43

My commission expires 8-23-47

Julia M. Hall
Notary Public.

STATE OF KANSAS
STATE CORPORATION COMMISSION

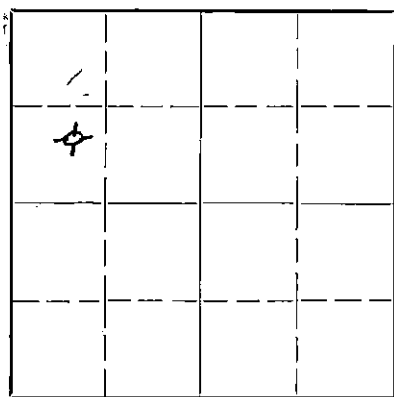
WELL PLUGGING RECORD

OR
FORMATION PLUGGING RECORD

Strike out upper line
when reporting plug-
ging off formations.

Give All Information Completely
Make Required Affidavit
Mail or Deliver Report to:
Conservation Division
State Corporation Commission
800 Bittling Building
Wichita, Kansas

NORTH



Locate well correctly on above
Section Plat

Barton County. Sec. 31 Twp. 20 Rge. 13W (E) (W)
Location as "NE $\frac{1}{4}$ NW $\frac{1}{4}$ SW $\frac{1}{4}$ " or footage from lines... G. NE SW NW
Lease Owner Albert R. Jones
Lease Name Titus Well No. 1
Office Address Land Bank Building, Kansas City, Missouri
Character of Well (completed as Oil, Gas or Dry Hole) dry hole
Date well completed November 30 19 43
Application for plugging filed 19
Application for plugging approved 19
Plugging commenced November 30 19 43
Plugging completed November 30 19 43
Reason for abandonment of well or producing formation Dry Hole
If a producing well is abandoned, date of last production none 19
Was permission obtained from the Conservation Division or its agents before plugging was com-
menced? yes

Name of Conservation Agent who supervised plugging of this well C.T. Alexander
Producing formation Depth to top Bottom Total Depth of Well 3548 Feet
Show depth and thickness of all water, oil and gas formations.


OIL, GAS OR WATER RECORDS

CASING RECORD

Formation	Content	From	To	Size	Put In	Pulled Out
Clay, Sand and Gravel	0	200 ft.				
redrock and limeshells	200 to	310		8 5/8"	310'	none

Describe in detail the manner in which the well was plugged, indicating where the mud fluid was placed and the method or methods used in introducing it into the hold. If cement or other plugs were used, state the character of same and depth placed, from feet to feet for each plug set.

(310 ft. of 8 5/8" surface pipe set and cemented, the hole 7 3/8" was drilled to 3548 ft.) Heavy mud was circulated for two hours before the drill pipe was layed down. A wood plug was forced to bottom of surface pipe with drill pipe. 30 sacks of cement was mixed and poured to top of plug through drill pipe. Heavy mud was pumped in hole bringing fluid to 26 ft. of top. A wood plug was forced to fluid. Six sacks of cement were mised and poured on top of plug.



(If additional description is necessary, use BACK of this sheet)

Correspondence regarding this well should be addressed to Donald T. Ingling
Address 708 Fourth National Bank Building, Wichita 2, Kansas


STATE OF Kansas, COUNTY OF Sedgwick, ss.
Donald T. Ingling (employee of owner) or (owner or operator) of the above-described well,
being first duly sworn on oath, says: That I have knowledge of the facts, statements, and matters herein contained and the log of the above-described well as filed and that the same are true and correct. So help me God.

(Signature) Donald T. Ingling

708 Fourth National Bank Building
Wichita 2, Kansas (Address)

SUBSCRIBED AND SWORN to before me this 1st day of December

My commission expires 8-23-44



3/100
1921
1179

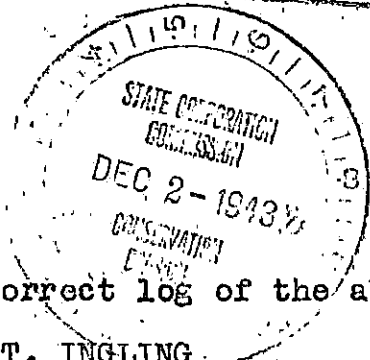
DRILLERS LOG - TITUS NO. 1

Albert R. Jones: Lease Owner	Section: 31-20-13W
Donald T. Ingling: Contractor	Location: C NE SW NW
Total Depth: 3548'	County: Barton (Kansas)
Commenced: November 8, 1943	Elevation:
Completed: November 30, 1943	
Casing: 310' of 8 5/8"	Production: Dry

Figures below indicate bottom of formation

150	Surface loam and sand	3265	Lime and shale
175	Shale and Iron	3308	Lime
215	Shale and shells	3406	Cherty lime
310	Shale and lime shells	3440	Lime
600	Red rock and shale	3473	Soft (little odor)
775	Shale and shells	3515	Lime and shale
905	Red rick, shale, and Gyne	3548	Conglomerate cherty
915	Anhydrite and shale		
1065	Shale and shells	3548	Total Depth
1265	Shale and lime shells		
1635	Sharp sand and lime		
1705	Sandy lime		
1870	Hard sandy lime		
1970	Shale, shells and sand		
1980	Shale and sandy lime		
2040	Shale and lime		
2250	White lime and shale		
2310	Shale and lime		
2440	Shale and shells		
2490	shale and lime		
2585	Shale and shells		
2755	Shale and lime		
2940	Lime		
3125	Lime (cherty streaks)		
3160	Sandy lime and shale		
3210	Lime		

PLUGGING
 FILE NO. 31-20-13W
 BOOK 101 NE 6



I hereby certify that this is a true and correct log of the above-mentioned well.

DONALD T. INGLING

STATE OF KANSAS)
 COUNTY OF SEDGWICK) ss.

Donald T. Ingling

Subscribed and sworn to before me, A Notary Public in above said County and State, this 1st day of December, 1943.

My commission expires: 8-23-47

Julia M. Ward
 Notary Public

ALBERT R. JONES
LAND BANK BUILDING
KANSAS CITY, MO.

December 3, 1943


State Corporation Commission,
800 Bitting Building,
Wichita, Kansas.

Gentlemen:


I am enclosing herewith Well Plugging Record
for Titus well No. 1 in Section 31-20-13W, Barton
County, Kansas.

A copy of the Driller's log of this well
has been forwarded to you by Donald T. Ingling,
drilling contractor.

Very truly yours,



ARJ:C
Enc.



PLUGGING
FILE NO. 31-20-13W
BOOK PAGE 101 LINE 6