

STATE OF KANSAS
STATE CORPORATION COMMISSION
200 Colorado Derby Building
Wichita, Kansas 67202

WELL PLUGGING RECORD
K.A.R.-82-3-117

API NUMBER 15-135-23,071.0000

LEASE NAME Burditt

WELL NUMBER 1

4950 Ft. from S Section Line

3630 Ft. from E Section Line

SEC. 15 TWP. 20 RGE. 23 (S) or (W)

COUNTY Ness

Date Well Completed 11-22-86

Plugging Commenced 11-22-86

Plugging Completed 11-22-86

LEASE OPERATOR American Petroleum Company, Inc.

ADDRESS 400 N. Woodlawn, Suite 111, Wichita, KS 67208

PHONE#(316) 684-5273 OPERATORS LICENSE NO. 750

Character of Well Dry

(Oil, Gas, D&A, SWD, Input, Water Supply Well)

Did you notify the KCC/KDHE Joint District Office prior to plugging this well? Yes

Which KCC/KDHE Joint Office did you notify? 6

Is ACO-1 filed? No If not, is well log attached? Yes

Producing Formation _____ Depth to Top _____ Bottom _____ T.D. 4439'

Show depth and thickness of all water, oil and gas formations.

OIL, GAS OR WATER RECORDS

CASING RECORD

Formation	Content	From	To	Size	Put in	Pulled out
				8-5/8"	428'	-0-

Describe in detail the manner in which the well was plugged, indicating where the mud fluid was placed and the method or methods used in introducing it into the hole. If cement or other plugs were used, state the character of same and depth placed, from feet to feet each set.

Mud laden fluid	4439'-1530'	10 sks cement @ 40'
50 sks cement @	1530'	15 sks cement in rathole
80 sks cement @	100'	10 sks cement mousehole
40 sks cement @	460'	

(If additional description is necessary, use BACK of this form.)

Name of Plugging Contractor Emphasis Oil Operations License No. 750

Address P. O. Box 506, Russell, Kansas 67665-0506

STATE OF KANSAS COUNTY OF RUSSELL, ss.

Kyle B. Branum (Employee of Operator) or (Operator) of above-described well, being first duly sworn on oath, says: That I have knowledge of the facts, statements, and matters herein contained and the log of the above-described well as filed that the same are true and correct, so help me God.

(Signature) [Signature]


(Address) Kyle B. Branum
P. O. Box 506, Russell, KS 67665-0506

STATE CORPORATION COMMISSION
SUBSCRIBED AND SWORN TO before me this 22nd day of December, 1986

DEC 23 1986

Glenda R. Tiffin
Glenda R. Tiffin, Notary Public

My Commission Expires February 6, 1988



EMPHASIS OIL OPERATIONS

P. O. Box 506
Russell, KS 67665

DRILLERS LOG

OPERATOR: American Petroleum Company, Inc.
400 N. Woodlawn, Suite 111
Wichita, KS 67208

CONTRACTOR: Emphasis Oil Operations
Box 506
Russell, KS 67665

LEASE: Burditt

WELL #1

LOCATION: NW NE NW
Section 15-20S-23W
Ness County, Kansas

Log Total Depth: 4437'

Rotary Total Depth: 4439'

Commenced: 11/15/86

Casing: 8-5/8" @ 428' w/250 sks cement

Elevation: 2263' K.B.

Completed: 11/22/86

Status: Dry Hole


DEPTHS & FORMATIONS

(All measurements from K.B.)

Top soil & Sand	40'	Shale	1490'
Clay & Shale	189'	Anhydrite	1530'
Sand	309'	Shale	2477'
Shale	370'	Lime & Shale	3598'
Sand	400'	Lime	4037'
Redbed	4432'	Lime & Shale	4174'
Shale	945'	Lime & Sand (R.T.D.)	4439'
Sand	1164'		


STATE OF KANSAS)
 ss
COUNTY OF RUSSELL)

Kyle B. Branum, of Emphasis Oil Operations, states that the above and foregoing is a true and correct log of the above captioned well, to the best of his knowledge.


Kyle B. Branum

Subscribed and sworn to before me this 1st of December, 1986.

My Commission Expires: July 29, 1989.


Patricia L. Schawo, Notary Public

STATE CORPORATION COMMISSION

PATRICIA L. SCHAWO
NOTARY PUBLIC
STATE OF KANSAS
MY APPT. EXPIRES 7/29/89

DEC 23 1986

CONSERVATION DIVISION
Wichita, Kansas