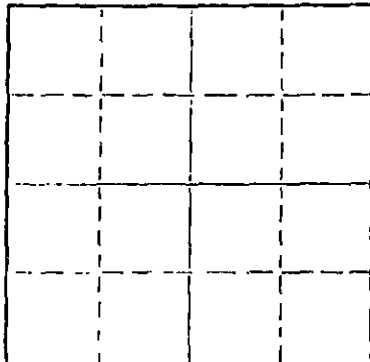


Give All Information Completely
Make Required Affidavit
Mail or Deliver Report to:
Conservation Division
State Corporation Commission
P. O. Box 17027
Wichita, Kansas 67217
NORTH

WELL PLUGGING RECORD



Locate well correctly on above
Section Plat

Kiowa County, Sec. 16 Twp. 30S Rge. (E) 18(W)
Location as "NE/CNWSW" or footage from lines C SW SW
Lease Owner Maurice L. Brown Company
Lease Name Emerson Well No. 1
Office Address 1500 Vickers/KSB&T Bldg., Wichita
Character of Well (completed as Oil, Gas or Dry Hole) Dry Hole
Date well completed March 17, 1975
Application for plugging filed 19
Application for plugging approved 19
Plugging commenced March 17, 1975
Plugging completed March 17, 1975
Reason for abandonment of well or producing formation Dry Hole

If a producing well is abandoned, date of last production 19
Was permission obtained from the Conservation Division or its agents before plugging was commenced? Yes (Russell Biberstein of Attica)

Name of Conservation Agent who supervised plugging of this well
Producing formation Depth to top Bottom Total Depth of Well 5206
Show depth and thickness of all water, oil and gas formations.

OIL, GAS OR WATER RECORDS

CASING RECORD

FORMATION	CONTENT	FROM	TO	SIZE	PUT IN	PULLED OUT
	Surface	0	522	8-5/8"	522'	0
	Casing					

Describe in detail the manner in which the well was plugged, indicating where the mud fluid was placed and the method or methods used in introducing it into the hole. If cement or other plugs were used, state the character of same and depth placed, from feet to feet for each plug set.

Heavy Mud from Total Depth to 300 Feet,
35 sax cement; Heavy Mud to 40 Feet,
15 sax cement 40' to 0'; 2 sax cement
in rat hole. Job completed @ 10:30 A.M.

(If additional description is necessary, use BACK of this sheet)


Name of Plugging Contractor Halliburton
Address Box 963, Pratt, Ks. 67124

STATE OF KANSAS COUNTY OF SEDGWICK ss.
T. M. McCaul, Jr. of Sage Drilling Co. (Employer, owner, or contractor) of the above described

well, being first duly sworn on oath, says: That I have knowledge of the facts, statements, and matters herein contained and the log of the above-described well as filed and that the same are true and correct.

(Signature) T. M. McCaul, Jr.
500 Bitting Building, Wichita, Ks. (Address)

Sworn to before me this 20th day of March, 1975.



My commission expires November 26, 1978.

Louise K. Whitted - Notary Public.

RECEIVED
STATE CORPORATION COMMISSION

MAR 24 1975 3-24-75

CONSERVATION DIVISION
Wichita, Kansas

DRILLERS LOGEMERSON NO. 1

CASING RECORD: OPERATOR: Maurice L. Brown Co. DESCRIPTION:
 8-5/8" set @ 522' CONTRACTOR: Sage Drilling Co. C SW SW
 w/400 sax cement COMMENCED: March 1, 1975 Sec. 16-30S-18W
 TOTAL DEPTH: 5206' COMPLETED: March 17, 1975 ELEVATION: 2234KB
 Kiowa Co., Kansas

<u>FORMATION</u>	<u>FROM</u>	<u>TO</u>	<u>REMARKS</u>
Surface Soil & Sand	0	310	
Sand, Shale & Shells	310	980	
Shale & Lime	980	1105	
Shale	1105	1200	
Shale & Lime	1200	2283	
Lime & Shale	2283	3085	
Lime	3085	3169	
Lime & Shale	3169	3375	
Lime	3375	3540	
Lime & Shale	3540	3665	
Lime	3665	3780	
Lime & Shale	3780	4020	
Lime	4020	4250	
Lime & Shale	4250	4350	
Lime	4350	5206	D&A

I certify that this is a true and correct copy of the above log to the best of my knowledge.


SAGE DRILLING CO., INC.

T. M. McCaul, Jr.

By

T. M. McCaul, Jr.

Subscribed and sworn to before me this 18th day of March, 1975.



Louise K. Whitted
 Louise K. Whitted, Notary Public

My commission expires:
 November 26, 1978.

RECEIVED
 STATE CORPORATION COMMISSION

MAR 24 1975

CONSERVATION DIVISION
 Wichita, Kansas