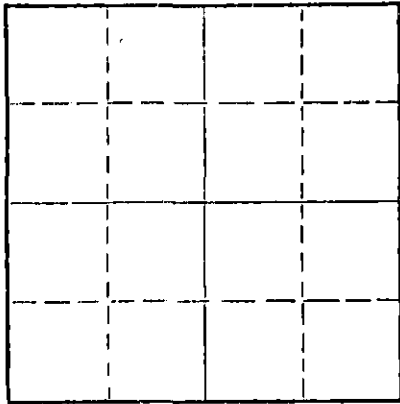


WELL PLUGGING RECORD

STATE OF KANSAS STATE CORPORATION COMMISSION Give All Information Completely Make Required Affidavit Mail or Deliver Report to Conservation Division State Corporation Commission 212 No. Market Wichita, Kansas NORTH



Locate well correctly on above Section Flat

Rice County, Sec. 22 Twp. 20 Rge. 10 (E) (W) Location as "NE/CNW&SW" or footage from lines NE NW NE Lease Owner Spector Pipe and Supply Inc. Lease Name Woodmansee Well No. 1 Office Address Russell, Kansas Character of Well (completed as Oil, Gas or Dry Hole) oil Date well completed 10-2-61 Application for plugging filed May 25, 1967 Application for plugging approved May 26, 1967 Plugging commenced June 27, 1967 Plugging completed June 29, 1967 Reason for abandonment of well or producing formation failure to produce profitably If a producing well is abandoned, date of last production 19 Was permission obtained from the Conservation Division or its agents before plugging was commenced? Yes

Name of Conservation Agent who supervised plugging of this well Gilbert Toman Producing formation Arbuckle Depth to top 3397 Bottom 3398 Total Depth of Well 3404 ft Feet Show depth and thickness of all water, oil and gas formations.

OIL, GAS OR WATER RECORDS

CASING RECORD

Table with 7 columns: FORMATION, CONTENT, FROM, TO, SIZE, PUT IN, PULLED OUT. Row 1: 8 5/8" OD, 182 ft., none. Row 2: 5 1/2" OD, 3398 ft., 2618.47

Describe in detail the manner in which the well was plugged, indicating where the mud fluid was placed and the method or methods used in introducing it into the hole. If cement or other plugs were used, state the character of same and depth placed, from feet to feet for each plug set.

Plugged back with sand to 3050 feet and dumped 5 sacks of cement. Circulated mud at 250 feet, pumped 35 sacks of cement at 200 feet and put 10 sacks on top.

RECEIVED STATE CORPORATION COMMISSION

JUL 27 1967

CONSERVATION DIVISION Wichita, Kansas

Name of Plugging Contractor Lynch Casing Pulling Company 457 Address R.F.D. 4, Great Bend, Kansas

STATE OF Kansas COUNTY OF Russell, ss. Spector Pipe & Supply, Inc. (employee of owner) or (owner or operator) of the above-described well, being first duly sworn on oath, says: That I have knowledge of the facts, statements, and matters herein contained and the log of the above-described well as filed and that the same are true and correct. So help me God.


(Signature)

Signature of Notary Public: Elsie Cady, Russell, Kansas

SWORN to before me this 26th day of July, 1967

Dec 1, 1968

Notary Public.



COPY GP

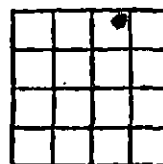
WELL LOG BUREAU--KANSAS GEOLOGICAL SOCIETY  
508 East Murdock, Wichita, Kansas

Company- MUIR-THOMPSON, INC.  
Farm- Woodmansee No. 1

SEC. 22 T. 20 R.10W  
NE NW NE

Total Depth. 3404'  
Comm. 9-23-61 Comp. 10-2-61  
Shot or Treated.  
Contractor. Tomlinson-Kathol, Inc.  
Issued. 2-3-62

County Rice  
KANSAS



CASING:  
8 5/8" 182' cem w/135 sx.  
5" 3398'

Elevation. 1842' KB

Production. 10 BOPD

Figures indicate Bottom of Formations.

sand, clay	70
clay	175
shale	1454
shale & lime	1610
lime streaks - shale	1770
shale & lime	2395
shale	2520
shale - lime	2824
lime - shale	2918
shale & lime	3000
lime & shale	3071
lime	3203
lime, shale	3247
lime	3375
lime & shale	3396
lime	3397
Arbuckle	3404
Total Depth	

TOPS: SCOUT	
Heebner	2915
Lansing	3074
Arbuckle	3397