

STATE OF KANSAS
STATE CORPORATION COMMISSION

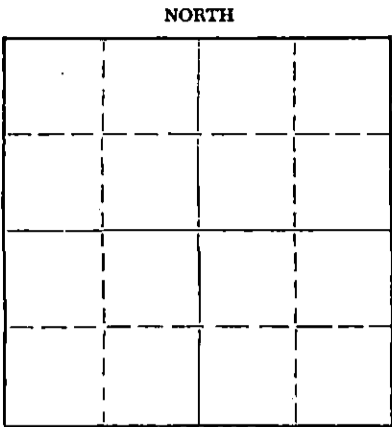
Form CP-4

WELL PLUGGING RECORD

Give All Information Completely
Make Required Affidavit
Mail or Deliver Report to:
Conservation Division
State Corporation Commission
211 No. Broadway
Wichita, Kansas

Rice County. Sec. 22 Twp. 20 Rge. 10W (W)
NW SE NE

Location as "NE/CNW/SW" or footage from lines _____
Lease Owner Muir Thompson Inc.
Lease Name Gill # 4 Well No. #4
Office Address 345 Woodbury Ave Topeka, Kansas.
Character of Well (completed as Oil, Gas or Dry Hole) Oil
Date well completed _____ 19____
Application for plugging filed _____ 19____
Application for plugging approved _____ 19____
Plugging commenced 8/15 19 64
Plugging completed 8/18 19 64
Reason for abandonment of well or producing formation Dry.



Locate well correctly on above
Section Plat

If a producing well is abandoned, date of last production _____ 19____
Was permission obtained from the Conservation Division or its agents before plugging was com-
menced? yes

Name of Conservation Agent who supervised plugging of this well Gilbert Toman.
Producing formation _____ Depth to top _____ Bottom _____ Total Depth of Well 2468 Feet
Show depth and thickness of all water, oil and gas formations.

OIL, GAS OR WATER RECORDS

CASING RECORD

FORMATION	CONTENT	FROM	TO	SIZE	PUT IN	PULLED OUT
		0	2468	5-1/2	2468	2221
		0	200	8-5/8		left in

Describe in detail the manner in which the well was plugged, indicating where the mud fluid was placed and the method or methods used in introducing it into the hole. If cement or other plugs were used, state the character of same and depth placed, from _____ feet to _____ feet for each plug set.

Set plug in 5-1/2 oil string at 2330 put 10 gallons of sand on plug mixed and dumped 5 sx cement on sand
hailed hole down in 8-5/8 surface to 190 ft. set 10 ft. bridge dumped 20sx cement on rock bridge. mudded hole to 40 ft. set 10 ft. rock bridge dumped 10 sx cement on rock bridge.

RECEIVED
STATE CORPORATION COMMISSION
APR 18 1966
CONSERVATION DIVISION
Wichita, Kansas

(If additional description is necessary, use BACK of this sheet)
Name of Plugging Contractor Apex Casing Pulling Company.
Address 739 East 2 Nd Hoisington Kansas.

STATE OF _____, COUNTY OF _____, ss.
_____ (employee of owner) or (owner or operator) of the above-described well, being first duly sworn on oath, says: That I have knowledge of the facts, statements, and matters herein contained and the log of the above-described well as filed and that the same are true and correct. So help me God.

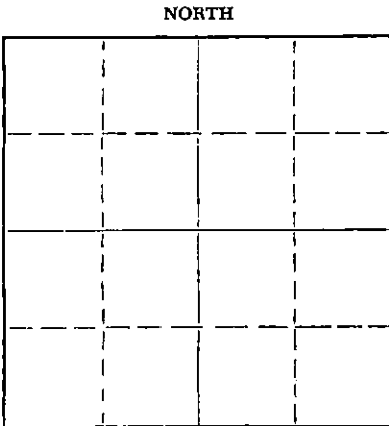
(Signature) James L. Thompson
6210 W. 10th Topeka, Kansas
(Address)
SUBSCRIBED AND SWORN to before me this 17th day of April, 1964
James L. Gallo
Notary Public.
My commission expires Oct 30th, 1967

WELL PLUGGING RECORD

Give All Information Completely
Make Required Affidavit
Mail or Deliver Report to:
Conservation Division
State Corporation Commission
211 No. Broadway
Wichita, Kansas

Rice County. Sec. _____ Twp. _____ Rge. _____ (E) _____ (W)

Location as "NE/CNW/SW" or footage from lines _____
Lease Owner Muir Thompson Inc.
Lease Name Gill # 4 Well No. #4
Office Address 345 Woodbury Ave Topeka Kansas.
Character of Well (completed as Oil, Gas or Dry Hole) Oil
Date well completed _____ 19____
Application for plugging filed _____ 19____
Application for plugging approved _____ 19____
Plugging commenced _____ 8/15 19 64
Plugging completed _____ 8/18 19 64
Reason for abandonment of well or producing formation Dry.



Locate well correctly on above
Section Plat

If a producing well is abandoned, date of last production _____ 19____
Was permission obtained from the Conservation Division or its agents before plugging was commenced? yes

Name of Conservation Agent who supervised plugging of this well Gilbert Toman.
Producing formation _____ Depth to top _____ Bottom _____ Total Depth of Well 2403 Feet
Show depth and thickness of all water, oil and gas formations.

OIL, GAS OR WATER RECORDS

CASING RECORD

FORMATION	CONTENT	FROM	TO	SIZE	PUT IN	PULLED OUT
		0	2468	5-1/2	2468	2221
		0	200	3-5/8		left in

Describe in detail the manner in which the well was plugged, indicating where the mud fluid was placed and the method or methods used in introducing it into the hole. If cement or other plugs were used, state the character of same and depth placed, from _____ feet to _____ feet for each plug set.

Set plug in 5-1/2 oil string at 2330 pu+ 10 gallons of sand on plug mixed and dumped 5 sx cement on sand bailed hole down in 3-5/8 surface to 190 ft. set 10 ft. bridge dumped 20sx cement on rock bridge. mudded hole to 40 ft. set 10 ft. rock bridge dumped 10 sx cement on rock bridge.

RECEIVED
STATE CORPORATION COMMISSION

APR 18 1966

CONSERVATION DIVISION
Wichita, Kansas

(If additional description is necessary, use BACK of this sheet)
Name of Plugging Contractor Apex Casing Pulling Company.
Address 739 East 2 Nd Hoisington Kansas.

STATE OF _____, COUNTY OF _____, SS. _____ (employee of owner) or (owner or operator) of the above-described well, being first duly sworn on oath, says: That I have knowledge of the facts, statements, and matters herein contained and the log of the above-described well as filed and that the same are true and correct. So help me God.

(Signature) Jane W. Thompson
16210 W. 10th Topeka, Kansas
(Address)

SUBSCRIBED AND SWORN TO before me this 17 day of April, 1966

My commission expires Oct. 30, 1967
James L. Hall Notary Public.

15.159.02780.0000

DRILLERS LOG
HUIR-THOMPSON, INC.
#4 GILL
NW SE NE, SEC. 22-20S-10W
RICE COUNTY, KANSAS

Contractor - M-S-T Drilling Company, Inc.

Commenced: 1/15/64
Completed: 1/23/64
Elevation: 1828 KB


From	To	Remarks	Description
0	75	Surface soil	201' 8 5/8" with 135 sacks
75	208	Surface soil, shale & sand	cement. 2% Cel
208	475	Red Bed	
475	505	Anhydrite	2541' 5 3/4" with 75 sacks
505	760	Shale & shells	
760	1260	Shale & shells	
1260	1300	Lime & shale	
1300	1560	Lime & shale	
1560	1715	Lime & shale	
1715	1920	Lime & shale	
1920	2095	Lime w/ shale	
2095	2280	Lime & shale	
2280	2370	Shale & lime	
2370	2515	Shale & lime	
2515	2675	Shale & lime	
2675	2685	Lime	
2685	2744	Lime	
2744	2845	Lime	
2845	2900	Lime	
2900	2974	Lime	
2974	3056	Lime	
3056	3110	Lime	
3110	3175	Lime	
3175	3222	Lime	
3222	3285	Lime	
3285	3343	Lime	
3343	3363	Lime	
3363	3388	Lime	
3388	3413	Lime & shale	
3413		Rotary Total Depth	

RECEIVED
STATE CORPORATION COMMISSION

OCT 15 1964

CONSERVATION DIVISION
Wichita, Kansas

I certify to the best of my knowledge and belief, the above represents a true and accurate Drillers Log record of the captioned well.


James W. Thompson

State of Kansas)
) SS:
County of Shawnee)

Subscribed and sworn to before me this 31st day of March, 1964.

My commission expires: April 17, 1966

Jenifer Wallace, Notary Public