

STATE OF KANSAS
STATE CORPORATION COMMISSION

WELL PLUGGING RECORD


Give All Information Completely
Make Required Affidavit
Mail or Deliver Report to:
Conservation Division
State Corporation Commission
800 Bitting Building
Wichita, Kansas

OR

FORMATION PLUGGING RECORD

Strike out upper line
when reporting plug-
ging off formations.

NORTH



Locate well correctly on above
Section Plat

Barton County. Sec. 1 Twp. 20 Rge. 11 (E/W) (W)
Location as "NE 1/4 NW 1/4 SW 1/4" or footage from lines. SE NE SE
Lease Owner. Courtney B. Davis
Lease Name. Steckel Well No. 7
Office Address. 521 Union National Bank Bldg., Wichita, Kansas
Character of Well (completed as Oil, Gas or Dry Hole). Abandoned Oil Well
Date well completed. 19
Application for plugging filed. 19
Application for plugging approved. October 1, 1946
Plugging commenced. October 7, 1946
Plugging completed. October 9, 1946
Reason for abandonment of well or producing formation. Oil depleted

If a producing well is abandoned, date of last production. 19
Was permission obtained from the Conservation Division or its agents before plugging was com-
menced? Yes

Name of Conservation Agent who supervised plugging of this well. H. W. Kerr
Producing formation. Depth to top. Bottom. Total Depth of Well. 3267 Feet
Show depth and thickness of all water, oil and gas formations.

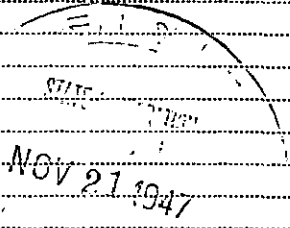
OIL, GAS OR WATER RECORDS

CASING RECORD

Formation	Content	From	To	Size	Put In	Pulled Out

Describe in detail the manner in which the well was plugged, indicating where the mud fluid was placed and the method or methods used in introducing it into the hold. If cement or other plugs were used, state the character of same and depth placed, from feet to feet for each plug set.

The hole was plugged back from 3267 feet to 3234 feet. Lane Plug and cement. Chat rock from 3234 feet to 3085 feet, cement from 3085 feet to 3050 feet with 5 sacks. Heavy mud from 3050 feet to 108 feet. Cement from 108 feet to 78 feet with 20 sacks. Mud from 78 feet to 10 feet. Cement into cellar base with 10 sacks. 108 feet of 12 1/2 inch pipe cemented and left in hole.



(If additional description is necessary, use BACK of this sheet)

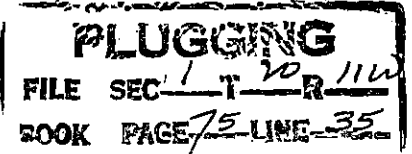
Correspondence regarding this well should be addressed to Courtney B. Davis,
Address. 521 Union National Bank Bldg.,
Wichita, Kansas

STATE OF _____, COUNTY OF _____, ss.
_____ (employee of owner) or (owner or operator) of the above-described well,
being first duly sworn on oath, says: That I have knowledge of the facts, statements, and matters herein contained and the log of the above-described well as filed and that the same are true and correct. So help me God.

(Signature) Courtney Davis
(Address)

SUBSCRIBED AND SWORN TO before me this 22 day of November, 1947
J.P. Roberts

My commission expires Nov. 5 1951 Notary Public.



Steckel # 7

SW $\frac{1}{4}$ Sec.1-20-11W
Barton County, Kansas

Drilled for: Courtney B. Davis
Drilled by: Rose Spring Drilling Company

Casing Record

12 $\frac{1}{2}$ " 108'
7" OD 3261'

Drilling Commenced: March 2, 1937
Drilling Completed: March 31, 1937

<u>FORMATION</u>	<u>DEPTH</u>
sand	108
shale & red bed	415
lime & shale	635
shale & shells	940
salt & shells	975
shale & shells	1090
shale & lime shells	1185
shale & lime	1355
broken lime	1400
lime	1600
shale & lime	1720
broken lime	1770
lime	1880
lime & shale	1910
shale & shells	2070
shale	2195
shale & lime	2310
shale	2350
shale & lime	2480
lime	2625
shale & shells	2640
lime	2875
lime & shale	2915
shale & lime shells	2960
shale & shells	3030
shale	3115
lime	3220
shale & lime	3247
lime	3267 TOTAL DEPTH

STATE OF KANSAS
COUNTY OF SEDGWICK SS

I, the undersigned, being duly sworn on oath, state that the above and within statement is a true and correct record and log of the well drilled on the location above described, to the best of my knowledge and belief.

Subscribed and sworn to before me this 13th day of April 1937

A. M. Serpin
Faye English
Notary Public

My Commission Expires - -

9202-1-1937