

STATE OF KANSAS  
STATE CORPORATION COMMISSION

Give All Information Completely  
Make Required Affidavit  
Mail or Deliver Report to:  
Conservation Division  
State Corporation Commission  
211 No. Broadway  
Wichita, Kansas

WELL PLUGGING RECORD

Rice County, Sec. 13 Twp. 20 Rge. 10 (E) (W)

Location as "NE/CNW/SW" or footage from lines 330 W.L. 990 N. L.

Lease Owner Muir-Thompson

Lease Name Eatinger Well No. B-1

Office Address

Character of Well (completed as Oil, Gas or Dry Hole) Dry

Date well completed 8-13-64 19

Application for plugging filed Gerd Steincamp 19

Application for plugging approved Archie V. Elving 19

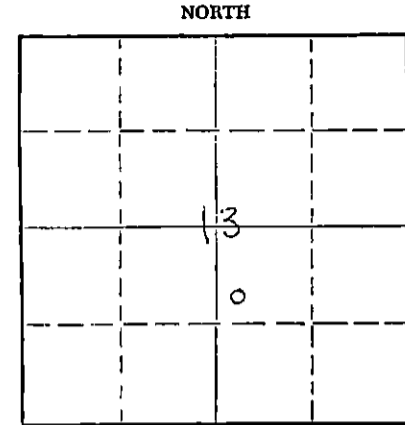
Plugging commenced 4 P.M. 8-13-64 19

Plugging completed 6 P.M. 8-13-64 19

Reason for abandonment of well or producing formation Dry

If a producing well is abandoned, date of last production 19

Was permission obtained from the Conservation Division or its agents before plugging was commenced? Yes



Locate well correctly on above Section Plat

Name of Conservation Agent who supervised plugging of this well Archie V. Elving

Producing formation Depth to top Bottom Total Depth of Well 3373 Feet

Show depth and thickness of all water, oil and gas formations.

OIL, GAS OR WATER RECORDS

CASING RECORD

FORMATION	CONTENT	FROM	TO	SIZE	PUT IN	PULLED OUT

Describe in detail the manner in which the well was plugged, indicating where the mud fluid was placed and the method or methods used in introducing it into the hole. If cement or other plugs were used, state the character of same and depth placed, from 115 feet to 115 feet for each plug set.

Plug 1/2 hells plug 25 sacks cement. Mud to 40 feet.

Plug 1/4 hells 10 cement to bottom of celler job completed

6 P.M. 8-13-64

RECEIVED  
STATE CORPORATION COMMISSION

AUG 21 1964

8-20-64

CONSERVATION DIVISION  
Wichita, Kansas

(If additional description is necessary, use BACK of this sheet)

Name of Plugging Contractor M-S-T Drilling Company, Inc.

Address 201 Garlinghouse Building, Topeka, Kansas

STATE OF Kansas, COUNTY OF Shawnee, ss. James W. Thompson

(employee of owner) or (owner or operator) of the above-described well, being first duly sworn on oath, says: That I have knowledge of the facts, statements, and matters herein contained and the log of the above-described well as filed and that the same are true and correct. So help me God.

(Signature) James W. Thompson  
James W. Thompson  
201 Garlinghouse Bldg., Topeka, Kansas  
(Address)

SUBSCRIBED AND SWORN to before me this 18th day of August, 19 64

Janifer Wallace  
Janifer Wallace Notary Public.

My commission expires April 17, 1966


DRILLERS LOG  
 MUIR-THOMPSON, INC.  
 #1 EATINGER "B"  
 SW NW SE SEC.13-20S-10W

Contractor - M.S.T. Drilling Company, Inc.

Commenced: 8/6/64  
 Completed: 8/13/64  
 Elevation: 1788DF  
 Initial Potential:  
 Dry and Abandoned

From	To	Description	Remarks
0	195	Surface Soil & Sand	191' X 8 5/8" surface casing w/130 sacks cement 2% gel
195	290	Shale	
290	1121	Shale & Shells	
1121	1210	Shale & Shells	
1210	1400	Lime & Shale	
1400	1670	Lime & Shale	
1670	1760	Lime & Shale	
1760	1800	Shale & Lime	
1800	2180	Shale W/Lime	
2180	2410	Shale W/Lime	
2410	2450	Lime & Shale	
2450	2610	Lime & Shale	
2610	2720	Lime & Shale	
2720	2808	Lime & Shale	
2808	2950	Lime	
2950	3055	Lime & Shale	
3055	3110	Lime & Shale	
3110	3197	Lime	
3197	3278	Lime	
3278	3328	Lime	
3328	3340	Lime	
3340	3345	Lime & Shale	
3345	3365	Lime W/Shale	
3365	3370	Lime	
3370	3373	Lime	
3373		Rotary Total Depth	


I certify to the best of my knowledge and belief, the above represents a true and accurate Drillers Log record of the captioned well.

  
 \_\_\_\_\_  
 James W. Thompson

STATE OF KANSAS )  
 ) SS:  
 COUNTY OF SHAWNEE)

Subscribed and sworn to before me this 18th day of September, 19 64.

My Commission Expires:  
 September 10, 1968

  
 \_\_\_\_\_  
 Camilla Maichel, Notary Public

RECEIVED  
 THE COOPERATION COMMISSIONER  
 OCT 27 1965  
 CONSERVATION DIVISION  
 Topeka, Kansas