

STATE OF KANSAS
STATE CORPORATION COMMISSION

WELL PLUGGING RECORD

OR
FORMATION PLUGGING RECORD

Give All Information Completely
Make Required Affidavit
Mail or Deliver Report to:
Conservation Division
State Corporation Commission
800 Bittling Building
Wichita, Kansas

Strike out upper line
when reporting plug-
ging of formations.

Rice County. Sec. 11 Twp. 20 Rge. 10 (E) (W)

Location as "NE 1/4 NW 1/4 SW 1/4" or footage from lines NW NW NW

Lease Owner J. C. Dozier & Lewis Drlg. Co.

Lease Name Armstrong Well No. 1

Office Address 607 Union National Bank Bldg.

Character of Well (completed as Oil, Gas or Dry Hole) Dry Hole

Date well completed 9-30-48 19

Application for plugging filed 9-30-48 19

Application for plugging approved 9-30-48 19

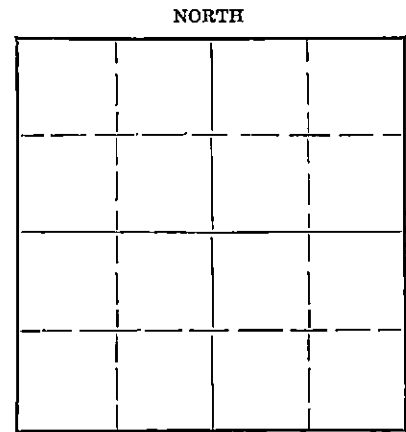
Plugging commenced 9-30-48 19

Plugging completed 9-30-48 19

Reason for abandonment of well or producing formation Dry Hole

If a producing well is abandoned, date of last production 19

Was permission obtained from the Conservation Division or its agents before plugging was commenced? Yes



Locate well correctly on above
Section Plat

Name of Conservation Agent who supervised plugging of this well Durkee

Producing formation Depth to top Bottom Total Depth of Well 3398' Feet

Show depth and thickness of all water, oil and gas formations.

OIL, GAS OR WATER RECORDS

CASING RECORD

Formation	Content	From	To	Size	Put In	Pulled Out
				8 5/8"	212'	None

Describe in detail the manner in which the well was plugged, indicating where the mud fluid was placed and the method or methods used in introducing it into the hole. If cement or other plugs were used, state the character of same and depth placed, from feet to feet for each plug set.

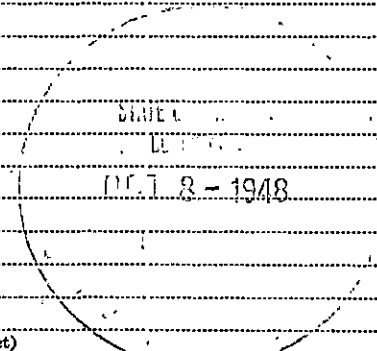
Total Depth to 212' Heavy Mud.

Plug & 15 SX @ 212'

Mud 212' to 30'

Plug and 5 SX 30' to Surface

10-8-48



(If additional description is necessary, use BACK of this sheet)

Correspondence regarding this well should be addressed to Lewis Drilling Company
Address 607 Union National Bank Bldg. Wichita, Kansas

STATE OF Kansas, COUNTY OF Sedgwick, ss.

Hiram W. Lewis, Jr. (employee of owner) or (owner or operator) of the above-described well, being first duly sworn on oath, says: That I have knowledge of the facts, statements, and matters herein contained and the log of the above-described well as filed and that the same are true and correct. So help me God.

(Signature) Hiram W. Lewis, Jr.
607 Union National Bank Bldg. Wichita, Kansas
(Address)


SUBSCRIBED AND SWORN to before me this 7 day of October, 1948

Arthur P. Derrington
Notary Public.

My commission expires August 20, 1952

22-2625

2-48-15M



KANSAS WELL LOG BUREAU --- KANSAS GEOLOGICAL SOCIETY

412 UNION NATIONAL BANK BUILDING - WICHITA, KANSAS

COMPANY J.C. Dozier & Lewis Drilling Co.

SEC. 11 T. 20 R. 10 W

FARM Armstrong

NO. 1

LOC. NW NW NW

TOTAL DEPTH 3398

COUNTY Rice


COMM. 9-17-48

COMP. 9-30-48

SHOT OR TREATED

CONTRACTOR Lewis Drilling Company

ISSUED



CASING

20	10	
15 1/2	8 5/8"	212'
12 1/2	6"	
13 1/2	5 1/2"	

ELEVATION

PRODUCTION

FIGURES INDICATE BOTTOM OF FORMATIONS

Sand	0-155		
Sand, Clay, Shale	155-212	Heebner Shale	2879 - 1099
Red Rock & Shale	212-437	Brown Lime	3010
Anhydrite Lime	437-468	Lansing	3034 - 1254
Shale	468-990	Conglomerate	3336 - 1556
Salt, Shale, Shells	990-1100	Arbuckle	3371 - 1591
Shale & Shells	1100-1270		
Shale, Lime, Shells	1270-1325		
Shale & Lime	1325-2665		
Lime	2665-2745		
Lime & Shale	2745-2810		
Lime	2810-2900		
Lime & Shale	2900-3009		
Shale	3009-3040		
Lime & Shale	3040-3090		
Lime	3090-3182		
Lime & Shale	3182-3227		
Lime	3227-3256		
Lime & Shale	3256-3347		
Conglomerate	3347-3371		
Lime	3371-3398		
T.D.	3398		

STATE OF KANSAS)
) SS:
 SEDGWICK COUNTY)

H. W. Lewis, Jr., Lewis Drilling Company, of lawful age, being first duly sworn under oath, states that the Lewis Drilling Company was the Contractor engaged for the drilling of the Armstrong # 1, located in the Northwest, Northwest, Northwest, of Section 11, Township 20, Range 10 W, Rice County, Kansas, and that the foregoing log is a true and correct copy of the log of the completed well.

LEWIS DRILLING COMPANY

By H. W. Lewis, Jr.
 H. W. Lewis, Jr.

Subscribed and sworn to before me, a Notary Public, in and for the county and state above mentioned, this 6th day of October, 1948.

007 8-1948

Arthur R. Harrington
 Notary Public

My Commission Expires August 20, 1952

