

STATE OF KANSAS
STATE CORPORATION COMMISSION

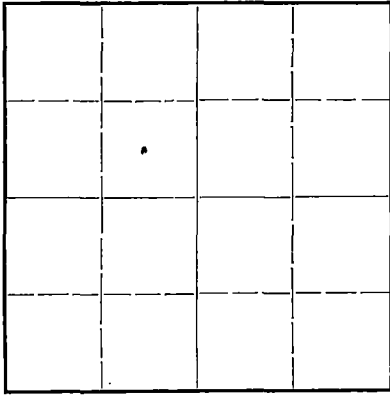
WELL PLUGGING RECORD

Give All Information Completely
Make Required Affidavit
Mail or Deliver Report to:
Conservation Division
State Corporation Commission
800 Biting Building
Wichita, Kansas

OR
FORMATION PLUGGING RECORD

Strike out upper line
when reporting plug-
ging off formations.

NORTH



Locate well correctly on above
Section Plat

Rice County. Sec. 11 Twp. 18 S Rge. (E) 8 (W)
Location as "NE 1/4 NW 1/4 SW 1/4" or footage from lines. C E 1/2 SE NW
Lease Owner. Cities Service Oil Co.
Lease Name. Ross Well No. 3
Office Address. Bartlesville, Oklahoma
Character of Well (completed as Oil, Gas or Dry Hole). Dry Hole
Date well completed. 4-22 19.45
Application for plugging filed. 4-22 19.45
Application for plugging approved. 4-22 19.45
Plugging commenced. 4-22 19.45
Plugging completed. 4-22 19.45
Reason for abandonment of well or producing formation

If a producing well is abandoned, date of last production. 19
Was permission obtained from the Conservation Division or its agents before plugging was com-
menced? Yes

Name of Conservation Agent who supervised plugging of this well. Ruel Durkee
Producing formation. Depth to top. Bottom. Total Depth of Well. 3303 Feet
Show depth and thickness of all water, oil and gas formations.



OIL, GAS OR WATER RECORDS

CASING RECORD

Formation	Content	From	To	Size	Put In	Pulled Out
				8 5/8"	240	Cemented
				No other pipe run		

Describe in detail the manner in which the well was plugged, indicating where the mud fluid was placed and the method or methods used in introducing it into the hold. If cement or other plugs were used, state the character of same and depth placed, from feet to feet for each plug set.

Filled with 10.4 mud from 3303' to 225'. Put in bridge and 15 sacks of cement.
Filled with mud to 20'. Put in bridge and 5 sacks cement. Cut off surface pipe
at base of cellar. Filled with dirt to top.



5-2-1945

(If additional description is necessary, use BACK of this sheet)

Correspondence regarding this well should be addressed to R. C. Hauber
Address. Cities Service Oil Co. Great Bend, Kansas

STATE OF Kansas, COUNTY OF Barton, ss.
S. P. Gates (employee of owner) or (owner or operator) of the above-described well,
being first duly sworn on oath, says: That I have knowledge of the facts, statements, and matters herein contained and the log of the above-
described well as filed and that the same are true and correct. So help me God.

(Signature) S. P. Gates

Chase Rawles (Address)

SUBSCRIBED AND SWORN to before me this 30th day of April, 1945

My commission expires March 12 - 1947

Notary Public.

15.159.03316.00.00

MATERIAL REPORT

AND


PLUGGING RECORD

Mail To: STATE CORPORATION COMMISSION
Conservation Division
800 Bitting Building
Wichita, Kansas

NOTICE: All questions on this form must be answered.

Company Operating Cities Service Oil Company

Office Address Bartlesville, Oklahoma



Locate well correctly.

County Rice Sec. 11 Twp. 18S Rge. 8W

Farm Name Ross Well No. 3 Field Geneseo

Well Location 660' N - 330' W. of Center

Name of Producing Sand None Total Depth 3303'

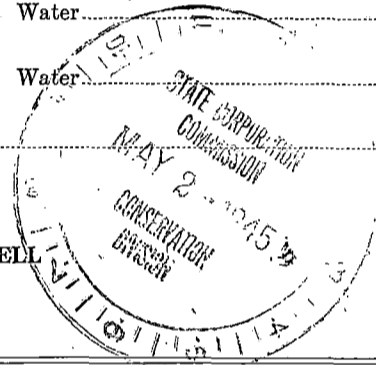
Commenced Plugging 4-22-45 Finished 4-25-45

DAILY AVERAGE PRODUCTION:

Initial Production: Oil Dry Hole Gas _____ Water _____

Production when Plugged: Oil _____ Gas _____ Water _____

Estimated Total Remaining Reserves Attributable to Well at Time Abandoned _____



INFORMATION ON MATERIALS RECLAIMED FROM WELL

CASING, TUBING AND ROD DATA

Description	Size	Recovered		Junk		Reusable		Disposition Made Or To Be Made Of Usable Material
		Ft.	Tons	Ft.	Tons	Ft.	Tons	
								240' - 8 5/8" run & cemented.
								No other casing or equipment used.

SURFACE EQUIPMENT

Quantity	Description	*Condition	Est. Tons	Disposition Made Or To Be Made Of Reclaimed Material

* Usable, Usable with minor repairs, or junk.

Date: 4-30-1945

Signed: A.G. Gates Dist. Supt.
(For Operating Co.—Title)

(See note on reverse side)

PLUGGING
M.L.
BOOK
11-18-8W
1010
39



It is very important that all questions on this form be answered, as this Department has been asked by the Petroleum Administration for War to supply data on well abandonments undertaken during the war.

This information is very essential in aiding the war effort; therefore, this Department is requiring this report to be mailed within 5 days after the abandonment of your well.

Company Ottawa Service Oil Well No. 3 Farm Ross
 Location 660'N & 330'W of Center Sec. 11 T. 18 R. 8W
 Elevation 1775' County Rice State Kansas
 Initial Prod. dry Contractor Veeder Supply & Dev. Co.
 Acid None Drlg. Comm. April 8, 1945
 T. D. 3303' Drlg. Comp. April 22, 1945

CASING RECORD:


8 5/8" at 240' w/ 150 ex. Victor cement

Top Arbuckle 3273
 Penetration 30
 Total Depth 3303

<u>Formation</u>	<u>Depth</u>
clay, soil, & shale	0-125
shale & shells	240
shale	315
red bed	360
shale & shells	800
silt & shale	1000
shells & shale	1210
lime	1360
lime & shale	1560
lime	1575
shale	1600
lime	1615
shale & shells	1730
lime & shale	1850
shale & shells	2495
lime	2620
shale & shells	2675
lime	2705
lime & shale	2860
shale & lime	2910
lime & shale	2990
lime	3060
lime & shale	3175
shale	3229
sand & chert	3238
shale	3250
conglomerate	3272
shale & lime	3279
lime	3303 T. D.

Slope Tests (acid bottle)-

500' - O. K.
 1500' - O. K.
 2500' - O. K.



PLUGGING
 FILE 11-18-3W
 BOOK 62-10-39