

STATE OF KANSAS  
STATE CORPORATION COMMISSION

WELL PLUGGING RECORD

OR

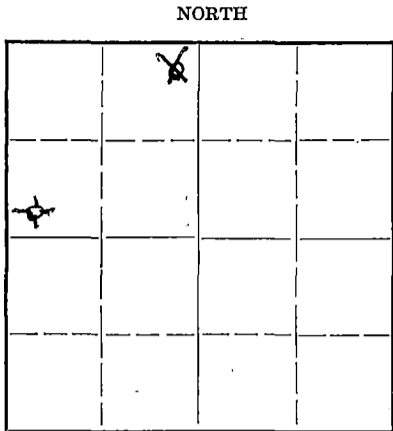
FORMATION PLUGGING RECORD

Strike out upper line  
when reporting plug-  
ging of formations.

Give All Information Completely  
Make Required Affidavit  
Mail or Deliver Report to:  
Conservation Division  
State Corporation Commission  
300 Bittling Building  
Wichita, Kansas

Rice County, Sec. 33 Twp. 18 Rge. 7 (E) (W)

Location as "NE $\frac{1}{4}$ NW $\frac{1}{4}$ SW $\frac{1}{4}$ " or footage from lines ~~NE~~ SW SW NW  
Lease Owner Chas M. Coats et al  
Lease Name E. J. Hill Well No. 1  
Office Address 917 Union National Bank Bldg. Wichita, Kansas  
Character of Well (completed as Oil, Gas or Dry Hole) Dry hole  
Date well completed December 26 19.42  
Application for plugging filed December 25 19.42  
Application for plugging approved December 25 19.42  
Plugging commenced December 25 19.42  
Plugging completed December 26 19.42  
Reason for abandonment of well or producing formation Dry hole



Locate well correctly on above  
Section Plat

If a producing well is abandoned, date of last production 19.  
Was permission obtained from the Conservation Division or its agents before plugging was com-  
menced? Yes

Name of Conservation Agent who supervised plugging of this well Ruel Durkee  
Producing formation Depth to top Bottom Total Depth of Well Feet  
Show depth and thickness of all water, oil and gas formations.

OIL, GAS OR WATER RECORDS


CASING RECORD

Formation	Content	From	To	Size	Put In	Pulled Out
				8 $\frac{1}{4}$	202'	Left in

Describe in detail the manner in which the well was plugged, indicating where the mud fluid was placed and the method or methods used in introducing it into the hold. If cement or other plugs were used, state the character of same and depth placed, from feet to feet for each plug set.

Pumped 10 sacks cement at base of surface pipe, pumped in with rotary pump  
5 sacks was mixed and dumped in at base of cellar

1-9-1943



(If additional description is necessary, use BACK of this sheet)

Correspondence regarding this well should be addressed to Chas M. Coats  
Address 917 Union National Bank Bldg. Wichita, Kansas

STATE OF Kansas, COUNTY OF Rice, ss.  
B. L. Mouser (employee of owner) or (owner or operator) of the above-described well,  
being first duly sworn on oath, says: That I have knowledge of the facts, statements, and matters herein contained and the log of the above-described well as filed and that the same are true and correct. So help me God.

(Signature) The Mouser Drilling Company  
By: B. L. Mouser (Address)

SUBSCRIBED AND SWORN to before me this 8th day of January, 19.43.

My commission expires

January 13-1945

Dorothy Starr Carpenter  
Notary Public



E. J. Hill No. 1 Well

33-18-7W, Rice County, Kansas  
SW SW NW

Drilled for: Chas. M. Coats et al  
Drilled by: Mouser Drilling Company

Drilling Commenced: December 10, 1942  
Drilling Completed: December 26, 1942


Casing Record:

8 1/4 202  
5 1/2 None

Elevation 1687

<u>FORMATION</u>	<u>Depth</u>	<u>FORMATION</u>	<u>Depth</u>
From nothing to surface soil	10	Brown lime soft	2926
Shale and shells	202	Hard lime	2954
Red shale	375	Lime	3043
Shale and shells	745	Hard lime	3093
Shale and shells	1050	Lime	3135
Lime	1155	Hard lime	3176
Lime and shale	1246	Lime	3182
Lime	1350	Shale and lime	3201
Cherty lime	1377	Conglomerate	3206
Shale and shells	1485	"	3271
Broken lime	1575	Shale and lime	3345
Shale and shells	1598	Dolomite	3373
Shale and lime	1660	Lime	3404
Shale	1748		
Shale	1760		
Broken lime	1845	TOTAL DEPTH	3404
Shale	1967		
Shale	2018		
Shale and shells	2088		
Shale	2155		
Shale and shells	2232		
Shale	2315		
Shale and shells	2390		
Lime	2400		
Hard lime	2477		
Hard lime	2520		
Lime	2525		
Lime, shells and shale	2570		
Broken lime	2662		
Broken lime	2735		
Hard lime	2778		
Lime	2828		
Broken lime	2878		
Hard lime	2898		

STATE OF KANSAS  
SS:  
COUNTY OF SEDGWICK



I, the undersigned, being duly sworn on oath, state that the above and within statement is a true and correct record and log of the well drilled on the location above described, to the best of my knowledge and belief.

R. H. Mouser

Subscribed and sworn to before me this 29th day of December, 1942

Verasha Starr Carpenter  
Notary Public

My Commission Expires:  
January 13 - 1945

PLUGGING  
FILE SEC 33-T 18-R 2W  
BOOK PAGE 52 LINE 31


15. 159. 00602.00.00

CHAS. M. COATS ET AL  
 E.J.Hill No. 1.

SEC. 33 T. 18 R. 7 W  
 SWc NW

Total Depth. 3404'  
 Comm. 12-10-42 Comp. 12-26-42  
 Shot or Treated.  
 Contractor. Mouser Drlg. Co.  
 Issued. 1-16-43

County. Rice



CASING:  
 8 1/4" 202'

Elevation. 1687

Production. Dry

Figures Indicate Bottom of Formations.

from nothing to	
surface soil	10
shale & shells	202
shale red	375
shale & shells	745
shale & shells	1050
lime	1155
lime & shale	1246
lime	1350
lime cherty	1377
shale & shells	1485
lime brkn	1575
shale & shells	1598
shale & lime	1660
shale	1748
shale	1760
lime brkn	1845
shale	2018
shale & shells	2088
shale	2155
shale & shells	2232
shale	2315
shale & shells	2390
lime	2400
lime hd	2520
lime	2525
lime, shells, shale	2570
lime brkn	2735
lime hd	2778
lime	2828
lime brkn	2878
lime hd	2898
lime brown sft	2926
lime hd	2954
lime	3043
lime hd	3093
lime	3135
lime hd	3176
lime	3182
shale & lime	3201
conglomerate	3206
conglomerate	3271
shale & lime	3345
dolomite	3373
lime	3404
Total Depth.	

FILED  
 FILE SEC. 33 T. 18 R. 7 W  
 BOOK PAGE 59 LINE 31

JAN 20 1943