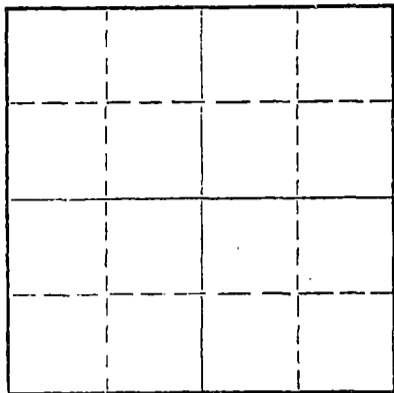


STATE OF KANSAS
STATE CORPORATION COMMISSION

Form CP-4

Give All Information Completely
Make Required Affidavit
Mail or Deliver Report to:
Conservation Division
State Corporation Commission
212 No. Market
Wichita, Kansas 67202
NORTH

WELL PLUGGING RECORD



Locate well correctly on above
Section Plat

Rice County. Sec. 33 Twp. 18S Rge. (E) 7 (W)
Location as "NE/CNW/SW" or footage from lines 50' NW of SW SW NW
Lease Owner George J. Ablah
Lease Name Hill Well No. 3
Office Address 8028 Cork, Wichita, Kansas 67206
Character of Well (completed as Oil, Gas or Dry Hole) Dry Hole
Date well completed January 20 19 70
Application for plugging filed Verbal Request 19
Application for plugging approved Verbal Approval 19
Plugging commenced January 20 19 70
Plugging completed January 20 19 70
Reason for abandonment of well or producing formation

If a producing well is abandoned, date of last production 19
Was permission obtained from the Conservation Division or its agents before plugging was commenced? Yes

Name of Conservation Agent who supervised plugging of this well Gilbert Toman
Producing formation Depth to top Bottom Total Depth of Well 3570 Feet
Show depth and thickness of all water, oil and gas formations.

OIL, GAS OR WATER RECORDS

CASING RECORD

FORMATION	CONTENT	FROM	TO	SIZE	PUT IN	PULLED OUT
		STATE CORPORATION COMMISSION		8 5/8"	207'	None
		CONSERVATION DIVISION Wichita, Kansas	JAN 23 1970	1-23-1970		

Describe in detail the manner in which the well was plugged, indicating where the mud fluid was placed and the method or methods used in introducing it into the hole. If cement or other plugs were used, state the character of same and depth placed, from feet to feet for each plug set.

Filled hole with heavy rotary mud from 3,590 feet (rotary total depth) to 200 feet. Set bottom plug at 200 feet and cemented with 25 sacks cement. Filled hole with heavy rotary mud to 40 feet. Set plug at 40 feet and cemented to cellar with 10 sacks cement. 2 sacks cement in rathole.


(If additional description is necessary, use BACK of this sheet)

Name of Plugging Contractor H-30, Inc.
Address 200 N. Main St., Wichita, Kansas 67202

STATE OF KANSAS, COUNTY OF SEDGWICK, ss.
Arlo B. Romer (employee of owner) or (owner or operator) of the above-described

well, being first duly sworn on oath, says: That I have knowledge of the facts, statements, and matters herein contained and the log of the above-described well as filed and that the same are true and correct. So help me God.

(Signature) Arlo B. Romer
200 N. Main St., Wichita, Kansas 67202
(Address)



Subscribed and sworn to before me this 22nd day of January, 1970
April 21, 1971
Martha Hartpence
Notary Public.

15-159.20283.00.00

KANSAS GEOLOGICAL SOCIETY
KANSAS WELL LOG BUREAU - KANSAS WELL SAMPLE BUREAU
KANSAS GEOLOGICAL SOCIETY BUILDING
508 EAST MURDOCK - WICHITA, KANSAS

COMPANY George J. Ablah

SEC. 33 T. 18S R. 7W
 LOC. 50' NW of SW SW NW

FARM Hill

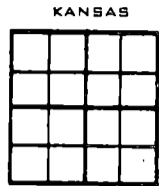
NO. 3

COUNTY Rice

TOTAL DEPTH 3,570'
 COMM. January 13, 1970
 SHOT OR TREATED
 CONTRACTOR H-30, Inc.
 ISSUED

COMP. January 20, 1970

RECEIVED
 STATE CORPORATION COMMISSION
 JAN 23 1970
 CONSERVATION DIVISION
 Wichita, Kansas



CASING

20	10
15	8 5/8"
12	6
13	5

207' cemented w/150 sx cement

ELEVATION 1698 KB

PRODUCTION

FIGURES INDICATE BOTTOM OF FORMATIONS

Post Rock & Shale	125	Heebner	2638	- 940
Shale & Red Bed	208	Toronto	2662	- 964
Red Bed	400	Douglas Shale	2672	- 974
Shale & Shells	940	Brown Lime	2772	-1074
Shale	1000	Lansing	2806	-1108
Lime & Shale	1625	Base K.C.	3178	-1480
Shale	2035	Conglomerate	3206	-1508
Shale & Lime Streaks	2355	Kinderhook Shale	3221	-1523
Lime	2365	Maquoketa	3308	-1610
Lime & Shale	3060	Viola	3347	-1649
Lime	3100	Simpson Sand	3386	-1688
Lime & Shale	3285	Simpson Shale	3407	-1709
Shale	3300	Arbuckle	3450	-1752
Lime & Shale	3555	Log T.D.	3573	-1875
Lime	3570	Rotary T.D.	3570	-1872
Rotary Total Depth	3570			

I hereby certify the above and foregoing to be a true and correct log of the above described well as shown by the drilling reports.


H-30, INC.

Arlo B. Romer

 Arlo B. Romer

STATE OF KANSAS }
 COUNTY OF SEDGWICK } SS:

Subscribed and Sworn to before me a Notary Public in and for _____ county and state this 22nd day of January, 1970.



Martha Hartpence

 Martha Hartpence-Notary Public

Commission Expires:

April 21, 1971