

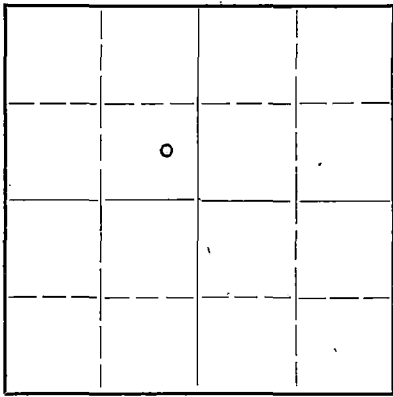
STATE OF KANSAS
STATE CORPORATION COMMISSION

Give All Information Completely
Make Required Affidavit
Mail or Deliver Report to:
Conservation Division
State Corporation Commission
800 Bitting Building
Wichita, Kansas

WELL PLUGGING RECORD
OR
FORMATION PLUGGING RECORD

Strike out upper line
when reporting plug-
ging off formations.

NORTH



Locate well correctly on above
Section Plat

Rice County, Sec. 13 Twp. 19S Rge. (E) 8 (W)
Location as "NE 1/4 NW 1/4 SW 1/4" or footage from lines C E 1/2 SE 1/2 NW 1/4
Lease Owner Mid Plains Oil Corporation
Lease Name Sangster Well No. 1
Office Address 915 Union Nat'l Bank Bldg., Wichita, Kansas
Character of Well (completed as Oil, Gas or Dry Hole) Dry Hole
Date well completed May 28 1943
Application for plugging filed June 1 1943
Application for plugging approved June 1 - Verbal 1943
Plugging commenced June 2 1943
Plugging completed June 2 1943
Reason for abandonment of well or producing formation Dry Hole

If a producing well is abandoned, date of last production 19
Was permission obtained from the Conservation Division or its agents before plugging was com-
menced? Yes

Name of Conservation Agent who supervised plugging of this well Ruell Durkee
Producing formation Depth to top 3529 Bottom 3562 Total Depth of Well 3562 Feet
Show depth and thickness of all water, oil and gas formations.

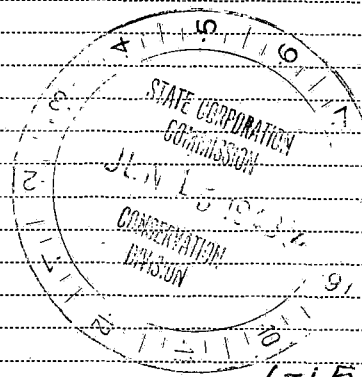
OIL, GAS OR WATER RECORDS

CASING RECORD

Formation	Content	From	To	Size	Put In	Pulled Out
Arbuckle Lime	Dry	3529	3562	10-3/4"	165'	None

Describe in detail the manner in which the well was plugged, indicating where the mud fluid was placed and the method or methods used in introducing it into the hold. If cement or other plugs were used, state the character of same and depth placed, from feet to feet for each plug set.

Mud 3562 to 165'
10 Sax Cement 165 to 145
Mud 145 to Base of Cellar
5 Sax Cement at Base of Cellar



6-15-1943

FILE 13 19 8W
BOOK 77 35

(If additional description is necessary, use BACK of this sheet)

Correspondence regarding this well should be addressed to Mid Plains Oil Corporation
Address 915 Union National Bank Bldg., Wichita, Kansas

STATE OF Kansas COUNTY OF Sedgewick ss.
J. D. Lawrence (employee of owner) or (owner or operator) of the above-described well,
being first duly sworn on oath, says: That I have knowledge of the facts, statements, and matters herein contained and the log of the above-
described well as filed and that the same are true and correct. So help me God.
MID PLAINS OIL CORPORATION
By: J. D. Lawrence
Wichita, Kansas
(Address)

SUBSCRIBED AND SWORN to before me this 11th day of June, 1943

My commission expires Jan. 13, 1945

Saratha Staw Carpenter
Notary Public

Sangster No. 1 Well

13-19-8W, Rice County, Kansas


Drilled for: Mid Plains Oil Corporation
 Drilled by: Mouser Drilling Company

Drilling Commenced: May 13, 1943
 Drilling Completed: May 28, 1943

Casing Record:

~~8 1/2~~ 10" 165'

<u>FORMATION</u>	<u>DEPTH</u>	<u>FORMATION</u>	<u>DEPTH</u>
Surface and shale	65	Shale and shells	3385
Sandy shale	80	Shale	3423
Blue shale	280	Sand	3438
Red rock	405	Top of Viola	3438
Shale and shells	830	Lime	3496
Salt	1050	Sand	3506
Shale and shells	1170	Shale	3510
Broken lime	1310	Lime	3529
Shale and lime	1344	Top of Arbuckle	3529
Lime	1805	Lime	3562 T.D.
Lime and shale	1975		
Shale	2097		
Shale and lime	2145		
Broken lime	2190		
Lime and shale	2338		
Lime	2392		
Lime and shale	2480		
Hard lime	2563		
Broken lime	2600		
Lime	2642		
Broken lime	2820		
Shale	2889		
Shale	2897 Top of K.C.		
Lime	3248		
Shale	3256		
Lime and red shale	3286		
Lime and shale	3290		
Shale	3323		



STATE OF KANSAS
 COUNTY OF SEDGWICK

SS:

PLUGGING
 FILE SEC-13 19-8W
 BOOK PAGE-77 LINE 35

I, the undersigned, being duly sworn on oath, state that the above and within statement is a true and correct record and log of the well drilled on the location above described, to the best of my knowledge and belief.

Mouser

Subscribed and sworn to before me this 1st day of June, 1943.

Carotha Starr Carpenter
 Notary Public

My Commission Expires:

January 13 1945