



Viking Services

SONIC CEMENT BOND LOG

FILE NO.	COMPANY Range Oil Company, Inc.																		
15-159-22219	WELL #1 Rehme																		
	FIELD Crawford																		
	COUNTY Rice			STATE Kansas															
LOCATION							Other Services												
N/2 NW - SW																			
SEC 18		TWP 18S		RGE 6W															
Permanent Datum G.L. Elev 1688						Elevations KB 1693													
Log Measured from K.F., 5 Ft Above Permanent Datum						DF													
Drilling Measured from K.F.						GL 1688													
DEPTH-DRILLER 3230				<table border="1" style="width:100%; border-collapse: collapse;"> <tr> <th colspan="2">PERFORATED ZONES</th> </tr> <tr> <th>DEPTH</th> <th>HOLES</th> </tr> <tr> <td>FROM 3191 TO 3197</td> <td>12</td> </tr> <tr> <td>FROM _____ TO _____</td> <td>_____</td> </tr> <tr> <td>FROM _____ TO _____</td> <td>_____</td> </tr> <tr> <td>FROM _____ TO _____</td> <td>_____</td> </tr> </table>				PERFORATED ZONES		DEPTH	HOLES	FROM 3191 TO 3197	12	FROM _____ TO _____	_____	FROM _____ TO _____	_____	FROM _____ TO _____	_____
PERFORATED ZONES																			
DEPTH	HOLES																		
FROM 3191 TO 3197	12																		
FROM _____ TO _____	_____																		
FROM _____ TO _____	_____																		
FROM _____ TO _____	_____																		
DEPTH-LOGGER 3231																			
WELL FLUID Water																			
FLUID LEVEL Full																			
GUN TYPE DP																			
INSTRUMENT TYPE GRCBL																			
BORE HOLE RECORD			CASING RECORD																
BIT	FROM	TO	STR.	SIZE	WT.	FROM	TO												
				4 1/2	9.5	Surface	3237												
DATE Jan. 19, '88		S.O. NO. 3244			TRUCK NO. 15														
RECORDED BY Dixon				LOCATION Wellington															
WITNESSED BY G. Finley				APPROVED BY															
REMARKS OR OTHER DATA																			
																			



ELECTRA
LOG
INC.

RADIATION
GUARD
LOG

15-159-22219.00.00

COMPANY: RANGE OIL COMPANY, INC.
WELL: #1 REHME
FIELD: CRAWFORD
COUNTY: RICE
STATE: KANSAS
LOCATION: N/2-NW-SW

SEC: 18 TWP: 18S RGE: 6W

TD DRILLER: 3238

TD LOGGER: 3237

DEPTH DATUM - PERM: GL

DEPTH DATUM - DRILLER: KB

DEPTH DATUM - LOGGER: KB

ELEVATIONS

GL: 1688

DF: 1691

KB: 1693

BIT SIZE: 7.875

RECEIVED
KANSAS OIL FIELD
MAY 20 4 11 PM



Kansas Corporation Commission

Bill Graves, Governor Timothy E. McKee, Chair Susan M. Seltsam, Commissioner John Wine, Commissioner
Judith McConnell, Executive Director David J. Heinemann, General Counsel

NOTICE OF RECEIPT OF WELL PLUGGING APPLICATION (CP-1)

September 30, 1996

Range Oil Company Inc
125 N Market Suite 1120
Wichita KS 67202

Rehme #1
API #15-159-22,219.00.00
2310 FSL 660 FWL
Sec. 18-18S-06W
Rice County

Dear Alan Nation,


This letter is to notify you that the Conservation Division is in receipt of your plugging proposal, form CP-1, for the above-captioned well.

Your CP-1 has been reviewed by the Conservation Division central office for completeness and to verify license numbers. The plugging proposal will now be forwarded to the district office listed below for review of your proposed method of plugging.

Please contact the district office for approval of your proposed plugging method at least at five (5) days before plugging the well, pursuant to K.A.R. 82-3-113 (b). If a workover pit will be used during the plugging of the well it must be permitted. A CDP-1 form must be filed and approved prior to the use of the pit.

The Conservation Division's review of form CP-1, either in the central or district office, does not include an inquiry into well ownership or the filing operator's legal right to plug the well.

This notice in no way constitutes authorization to plug the above-captioned well by persons not having legal rights of ownership or interest in the well. This notice is void after ninety (90) days from the above date.

Sincerely

David P. Williams
Production Supervisor

District: #2
130 S. Market Room 2125
Wichita KS 67202-3208
(316) 337-6231