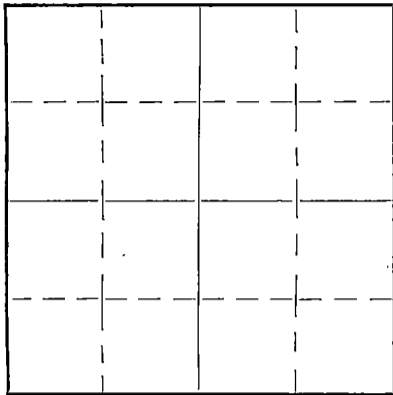


Strike out upper line
when reporting plugging
of formations.

Give All Information Completely
Make Required Affidavit
Mail or Deliver Report to:
Conservation Division
State Corporation Commission
800 Bitting Building
Wichita, Kansas

NORTH



Locate well correctly on above
Section Plat

Rice County. Sec. 9 Twp. 18S Rge. (E) 7W (W)

Location as "NE 1/4 NW 1/4 SW 1/4" or footage from lines center E/2 SE/4 SE/4

Lease Owner R. E. Buckles

Lease Name Ramsey Well No. 1

Office Address 713 First Nat'l. Bldg., Wichita, Kansas

Character of Well (Completed as Oil, Gas or Dry Hole) Dry

Date, well completed Sept. 6 193 40

Application for plugging filed Sept. 6 193 40

Application for plugging approved Sept. 6 193 40

Plugging Commenced Sept. 7 193 40

Plugging Completed Sept. 7 193 40

Reason for abandonment of well or producing formation Dry

If a producing well is abandoned, date of last production 193

Was permission obtained from the Conservation Division or its agents before plugging was commenced? Durkee

Name of Conservation Agent who supervised plugging of this well

Producing formation Depth to top Bottom Total Depth of Well 3339 Feet

Show depth and thickness of all water, oil and gas formations.

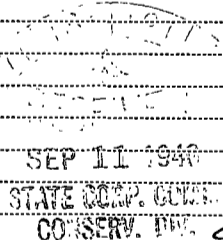

OIL, GAS OR WATER RECORDS

CASING RECORD

Formation	Content	From	To	Size	Put In	Pulled Out
Arbuckle	water	3325	3339	8 5/8"	204'	None

Describe in detail the manner in which the well was plugged, indicating where the mud fluid was placed and the method or methods used in introducing it into the hole. If cement or other plugs were used, state the character of same and depth placed, from feet to feet for each plug set.

Well was filled with heavy rotary mud from 3339' to 205', cement plug from 205' to 195' heavy rotary mud from 195' to 20', cement plug from 20' to 10', bottom of cellar and surface pipe was flat capped.



(If additional description is necessary, use BACK of this sheet)

Correspondence regarding this well should be addressed to Simpson & Noble, Inc. Address 713 First Nat'l. Bldg., Wichita, Kansas

STATE OF Kansas, COUNTY OF Sedgwick, ss.

Sam Payne, Jr. (employee of owner) or (owner/producer) of the above-described well, being first duly sworn on oath, says: That I have knowledge of the facts, statements, and matters herein contained and the log of the above-described well as filed and that the same are true and correct. So help me God.

(Signature) Sam Payne, Jr.

713 First Nat'l. Bldg., Wichita, Kansas (Address)

SUBSCRIBED AND SWORN to before me this 9th day of September, 1940

My commission expires March 30, 1944

RAMSEY WELL NO. 1

Center E 1/2 SE 1/4 SE 1/4 9-18S-7W, Rice County, Kansas

Owner: R. E. Buckles

Contractor: Simpson & Noble, Inc.

Casing Record:

8 5/8" at 204'

Commenced: 8-25-40


Completed: 9--7-40

Total Depth: 3339'

Production: DRY

Log

Shale & shells	72
Blue shale	180
Red bed (8 5/8" @ 204)	204
Shale & shells	642
Anhydrite	655
Shale & shells	895
Shale & salt	1042
Broken lime	1845
Shale & shells	1950
Lime & shale breaks	2040
Shale	2065
Broken lime	2090
Lime	2240
Broken lime	2340
Lime	2355
Lime broken	2550
Lime	2615
Shale & broken lime	2692
Broken lime	2730
Lansing	2758
Broken lime & shale	2773
Broken lime	2883
Lime	2936
Broken lime	3022
Shale & shells	3082
Shale	3118
Conglomerate	3122
Shale & shells	3158
Conglomerate	3225
Viola	3256
Conglomerate	3325
Siliceous lime	3339
Total Depth	3339



SEP 11 1940
STATE CORP. COMM.
CONSERV. DIV.