

STATE OF KANSAS
STATE CORPORATION COMMISSION

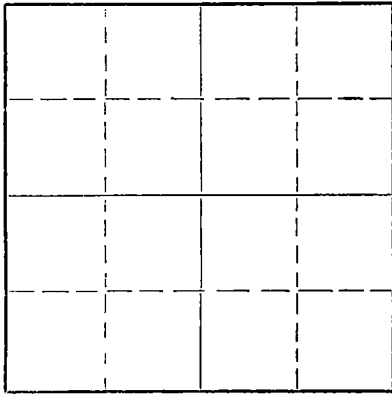
Give All Information Completely
Make Required Affidavit
Mail or Deliver Report to:
Conservation Division
State Corporation Commission
800 Bittling Building
Wichita, Kansas

WELL PLUGGING RECORD

Rice County, Sec. 31 Twp. 18S Rge. 6 (E) W (W)

Location as "NE/CNW/SW" or footage from lines NW SE SE
Lease Owner Vickers Petroleum Co., Inc. & Jayhawk Drilling Co., Inc
Lease Name Fail Well No.
Office Address Box 2240 Wichita, Kansas
Character of Well (completed as Oil, Gas or Dry Hole) Dry
Date well completed June 1, 19 53
Application for plugging filed May 30, 19 53
Application for plugging approved May 30, 19 53
Plugging commenced June 1, 19 53
Plugging completed June 1, 19 53
Reason for abandonment of well or producing formation Dry

NORTH



Locate well correctly on above
Section Plat

If a producing well is abandoned, date of last production 19
Was permission obtained from the Conservation Division or its agents before plugging was commenced? Yes

Name of Conservation Agent who supervised plugging of this well Mr. Ruel Durkee, McPherson, Kansas
Producing formation Depth to top Bottom Total Depth of Well 3070 Feet
Show depth and thickness of all water, oil and gas formations.

OIL, GAS OR WATER RECORDS

CASING RECORD

FORMATION	CONTENT	FROM	TO	SIZE	PUT IN	PULLED OUT
				8 5/8	170	None

Describe in detail the manner in which the well was plugged, indicating where the mud fluid was placed and the method or methods used in introducing it into the hole. If cement or other plugs were used, state the character of same and depth placed, from feet to feet for each plug set.

Filled hole w/heavy mud. Set plug @160'. Dumped 15 sx cement.
Filled w/mud to 30'. Set plug and dumped 5 sx cement for cap.

(If additional description is necessary, use BACK of this sheet)

Name of Plugging Contractor Jayhawk Drilling Co., Inc.
Address Box 2240, Wichita, Kansas


STATE OF Kansas, COUNTY OF Sedgwick, ss.
John M. Little (employee of owner) or (owner or operator) of the above-described well, being first duly sworn on oath, says: That I have knowledge of the facts, statements, and matters herein contained and the log of the above-described well as filed and that the same are true and correct. So help me God.

(Signature) John M. Little
Box 2240, Wichita, Kansas (Address)

SUBSCRIBED AND SWORN TO before me this 9th day of June, 19 53


My commission expires August 13, 1953

Allen J. Denton Notary Public.



24-2675-S

2-52-20



JUN 24 1953

CONSERVATION DIVISION
Wichita, Kansas

6-24-1953

THE VICKERS PETROLEUM CO., INC.

AND JAYHAWK DRILLING CO., INC.

Fail Well #1
NW SE SE Sec. 31-18S-6W
Rice County, Kansas

Casing Record:
8 5/8" @ 170' w/ 125 sx

Commenced: May 24, 1953
Completed: June 1, 1953

Elevation: 1619R. B.

D. & A.

Log

Surface & Sand	0-35
Shale, Lime & Sand	35-130
Shale	130-170
Shale & Red Beds	170-330
Lime & Shale	330-1115
Shale & Shells	1115-1390
Shale	1390-1595
Shale & Lime	1595-1785
Shale & Shells	1785-2095
Shale & Lime	2095-2525
Shale, Black	2525-2529
Limey Shale	2529-2560
Shale & Sand	2560-2666
Lime & Shale	2666-2705
Lime	2705-3049
Shale & Lime	3049-3070 TD

MARKERS:

	SAMPLE	SCHLUMBERGER
Heebner	2525	2526
Douglas	2560	2559
Iatan	2666	2668
Lansing	2705	2708
Base Kan. City	3049	3051

I hereby certify that this Log is true and correct to the best of my knowledge and belief.

THE VICKERS PETROLEUM CO., INC.

BY Lyle Thomas

Subscribed and sworn to before me this 22 day of June, 1953.

My Commission expires August 13, 1953

Allen P. Denton
Notary Public

