

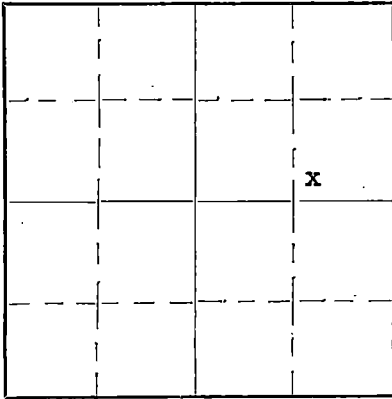
STATE OF KANSAS  
STATE CORPORATION COMMISSION

WELL PLUGGING RECORD  
OR  
FORMATION PLUGGING RECORD

Strike out upper line when reporting plugging off formations.

Give All Information Completely  
Make Required Affidavit  
Mail or Deliver Report to:  
Conservation Division  
State Corporation Commission  
800 Bitting Building  
Wichita, Kansas

NORTH



Locate well correctly on above Section Plat

RICE County. Sec. 14 Twp. 18 Rge. 7 (E) (W)  
Location as "NE 1/4 NW 1/4 SW 1/4" or footage from lines SW 1/4 of sec  
Lease Owner Mid Plains Oil Corp.  
Lease Name Newkirk Well No. 1  
Office Address 504 Wolcott Bldg, Hutchinson, Kansas.  
Character of Well (completed as Oil, Gas or Dry Hole) Dry Hole  
Date, well completed February 28 1934  
Application for plugging filed February 28 1934  
Application for plugging approved 1934  
Plugging Commenced February 29 1934  
Plugging Completed March 6 1934  
Reason for abandonment of well or producing formation Dry Hole  
If a producing well is abandoned, date of last production 1934  
Was permission obtained from the Conservation Division or its agents before plugging was commenced? Yes

Name of Conservation Agent who supervised plugging of this well  
Producing formation None Depth to top Bottom Total Depth of Well 3486 Feet  
Show depth and thickness of all water, oil and gas formations.



OIL, GAS OR WATER RECORDS

CASING RECORD

Formation	Content	From	To	Size	Put In	Pulled Out
				15 1/2"	465'	465'
				12 1/2"	1760'	1760'
				10"	2230'	2230'
				8 1/2"	2940'	2940'
				7"	3220'	3220'
				53/16	3444'	3444'

Describe in detail the manner in which the well was plugged, indicating where the mud fluid was placed and the method or methods used in introducing it into the hole. If cement or other plugs were used, state the character of same and depth placed, from feet to feet for each plug set.

Started pulling 5 1/2" casing at 4 P.M. Cemented bottom of hole with 4 sacks of cement. Cement dumped in with bailor. Pulled 7" and 8 1/2" and mudding hole. Pulled 10 1/2" casing. Dumped 500 pails of mud in hole. Pulled 15 1/2" casing. Mudded and cemented with 25 sacks of cement at 500 feet. Plugged hole at 40 feet. Filled 30 feet of mud and 5 sacks of cement on top. Levelled with top of ground.



(If additional description is necessary, use BACK of this sheet)

Correspondence regarding this well should be addressed to Jock Garden Contracting Co.  
Address 504 Wolcott Bldg, Hutchinson, Kansas.

STATE OF Kansas, COUNTY OF Reno, ss.  
Jock Garden - Operator (employee of owner) or (owner or operator) of the above-described well, being first duly sworn on oath, says: That I have knowledge of the facts, statements, and matters herein contained and the log of the above-described well as filed and that the same are true and correct. So help me God.

(Signature) Jock Garden  
Jock Garden  
504 Wolcott Bldg., Hutchinson, Kansas  
(Address)

SUBSCRIBED AND SWORN TO before me this 29th day of March, 1940

Elizabeth Hess  
Notary Public.

My commission expires January 24, 1942