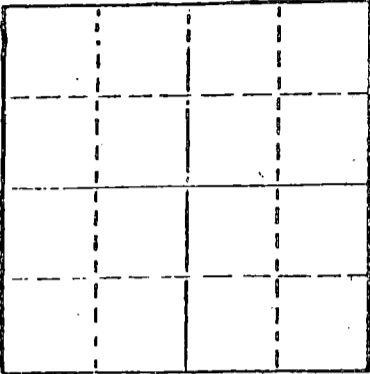


STATE OF KANSAS  
STATE CORPORATION COMMISSION

WELL PLUGGING RECORD

Give All Information Completely  
Make Required Affidavit  
Mail or Deliver Report to  
Conservation Division  
State Corporation Comm.  
245 North Water  
Wichita, KS 67202

Rice County. Sec. 13 Twp. 18s Rge. 7w E/W  
Location as "NE/CNW $\frac{1}{4}$ SW $\frac{1}{4}$ " or footage from lines  
NE NW NW  
Lease Owner R & B Petroleum, Inc.  
Lease Name Deeds Well No. 1  
Office Address Box 1389, Great Bend, KS 67530  
Character of Well (Completed as Oil, Gas or Dry Hole)



Locate well correctly on above  
Section Plot

Dry Hole  
Date Well completed 11-29-1980  
Application for plugging filed 11-29-1980  
Application for plugging approved 11-29-1980  
Plugging commenced 11-29-1980  
Plugging completed 11-29-1980

Reason for abandonment of well or producing formation  
Dry Hole  
If a producing well is abandoned, date of last production  
\_\_\_\_\_ 19\_\_

Was permission obtained from the Conservation Division or  
its agents before plugging was commenced? Yes

Name of Conservation Agent who supervised plugging of this well Duane Rankin  
Producing formation \_\_\_\_\_ Depth to top \_\_\_\_\_ Bottom \_\_\_\_\_ Total Depth of Well 3280'  
Show depth and thickness of all water, oil and gas formations.

OIL, GAS OR WATER RECORDS

CASING RECORD

FORMATION	CONTENT	FROM	TO	SIZE	PUT IN	PULLED OUT
				8 5/8"	201'	NONE

Describe in detail the manner in which the well was plugged, indicating where the mud fluid  
was placed and the method or methods used in introducing it into the hold. If cement or other  
plugs were used, state the character of same and depth placed, from \_\_\_\_\_ feet to  
\_\_\_\_\_ feet for each plug set.

40 sks. @ 450'  
25 sks. @ 200'  
10 sks. @ 40' 50/50 Pozmix  
5 sks. @ in rathole  
P. D. @ 8:00 p.m.  
By Sun Cementing

DEC 10 1980  
12-10-1980  
CONSERVATION DIVISION  
Wichita, Kansas


(If additional description is necessary, use BACK of this sheet)

Name of Plugging Contractor Allen Drilling Company  
P. O. Box 1389, Great Bend, Kansas 67530

STATE OF Kansas COUNTY OF Barton, ss.  
JAMES R. HOLLEY (employee of owner) or (owner or operator)  
of the above-described well, being first duly sworn on oath, says: That I have knowledge of  
the facts, statements, and matters herein contained and the log of the above-described well  
as filed and that the same are true and correct. So help me God.

(Signature) James R. Holley  
P. O. Box 1389, Great Bend, Ks 67530  
(Address)

9th day of December, 19 80



Glenda Nichols  
Notary Public.

My commission expires 12-10-83

DRILLER'S WELL LOG

DATE COMMENCED: 11-23-80  
DATE COMPLETED: 11-29-80

R & B Petroleum, Inc.  
Deeds #1  
NE NW NW, Sec. 13-18s-7w  
Rice County, Kansas

ELEVATIONS            K.B.  
                                 G.L.

FORMATION DATA

Anhydrite

TIGHT HOLE

Robert Dougherty-Geologist

SURFACE PIPE:

Ran 5 Jts. Used 8 5/8" 28#  
Tally 194'. Set @ 201' w/165  
sks. 60/40 Pozmix, 2% Gel,  
3% c.c. By Allied. P.D. 8:30  
p.m. Cement did Circulate.

PLUGGING:


40 sks. @ 450'  
25 sks. @ 200'  
10 sks. @ 40'  
5 sks. in rathole. 50/50 Poz  
P. D. @ 8:00 p.m.  
By Sun Cementing.

REGISTRATION DIVISION  
DECEMBER 10 1980  
Wichita, Kansas

AFFIDAVIT

STATE OF KANSAS )  
COUNTY OF BARTON) ss.

JAMES R. HOLLEY, of lawful age, does swear and state that the facts and statements herein contained are true and correct to the best of his knowledge.



Subscribed and sworn to before me this 9th day of December 1980

*James R. Holley*  
\_\_\_\_\_

*Wanda Nichols*  
\_\_\_\_\_  
(Notary Public)

My commission Expires: 12-10-83