

STATE OF KANSAS  
STATE CORPORATION COMMISSION

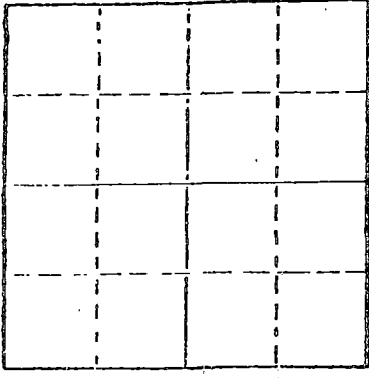
WELL PLUGGING RECORD

Give All Information Completely  
Make Required Affidavit  
Mail or Deliver Report to  
Conservation Division  
State Corporation Comm.  
245 North Water  
Wichita, KS 67202

Rice County, Sec. 26 Twp. 18S Rge 9W E/W  
Location as "NE/CNW $\frac{1}{4}$ /SW $\frac{1}{4}$ " or footage from lines

NE SE SW  
Lease Owner Murfin Drilling Company  
Lease Name BRYANT Well No. 1

Office Address 617 Union Center Bldg, Wichita, KS 67202  
Character of Well (Completed as Oil, Gas or Dry Hole)  
D & A



Date Well completed 11-4-79 19  
Application for plugging filed 11-4-79 19  
Application for plugging approved 11-4-79 19  
Plugging commenced 11-4-79 19  
Plugging completed 11-4-79 19

Reason for abandonment of well or producing formation  
Dry Hole

If a producing well is abandoned, date of last production  
-- 19

Was permission obtained from the Conservation Division or  
its agents before plugging was commenced? yes

Name of Conservation Agent who supervised plugging of this well Gilbert Toman, Holyrod, KS  
Producing formation Depth to top Bottom Total Depth of Well 3368'

Show depth and thickness of all water, oil and gas formations.

OIL, GAS OR WATER RECORDS

CASING RECORD

FORMATION	CONTENT	FROM	TO	SIZE	PUT IN	PULLED OUT
				8-5/8"	257'	none

Describe in detail the manner in which the well was plugged, indicating where the mud fluid was placed and the method or methods used in introducing it into the hold. If cement or other plugs were used, state the character of same and depth placed, from \_\_\_\_\_ feet to \_\_\_\_\_ feet for each plug set.

1st plug @ 500' w/40 sx.  
2nd plug @ 250' w/25 sx.  
3rd plug @ 40' w/10 sx.  
2 sx. in the rat hole.

(If additional description is necessary, use BACK of this sheet)

Name of Plugging Contractor Murfin Drilling Company 12-7-1979


STATE OF KANSAS COUNTY OF SEDGWICK, ss.  
Wm. S. Shropshire, Asst. Gen. Mgr./Murfin Drlg. (employee of owner) or (owner or operator) of the above-described well, being first duly sworn on oath, says: That I have knowledge of the facts, statements, and matters herein contained and the log of the above-described well as filed and that the same are true and correct. So help me God.

(Signature) Wm. S. Shropshire  
Wm. S. Shropshire, Asst. Gen. Mgr.  
MURFIN DRILLING COMPANY

SUBSCRIBED AND SWORN TO before me this 4th day of December, 1979

Linda Lynch  
Linda Lynch Notary Public.

My commission expires May 21, 1983




# WELL LOG

COMPANY Murfin Drilling Company  
 FARM BRYANT NO. 1  
 RIG. NO. 19  
 TOTAL DEPTH 3368'  
 COMM. 10-29-79 COMP. 11-4-79  
 CONTRACTOR

SEC. 26 T. 18S R. 9W  
 LOG. NE SE SW

COUNTY Rice KANSAS



CASING  
 20 10  
 15 8-5/8" csg. set @ 257' w/200 sx. of  
 12 6 common, 2% gel, 3% CC.  
 13 5

ELEVATION 1731' Gr.  
 PRODUCTION 1740' KB

FIGURES INDICATE BOTTOM OF FORMATIONS

257' Clay, Sand, Blue Shale  
 965' Shale & Red Bed  
 1475' Red Bed & Shale  
 1703' Shale & Lime  
 3025' Lime & Shale  
 3368' Lime R T D

STATE RECEIVED  
 STATE OF KANSAS  
 DEPT. OF REVENUE  
 1979

State of KANSAS  
 County of SEDGWICK ss:

I, Wm. S. Shropshire, Asst. Gen. Mgr. of the Murfin Drilling Company Company

upon oath state that the above and foregoing is a true and correct copy of the log of the BRYANT #1 well.

Wm. S. Shropshire  
 Wm. S. Shropshire, Asst. Gen. Mgr.

Subscribed and sworn to before me this 4th day of December 1979

Linda Lynch  
 Linda Lynch NOTARY PUBLIC

My Commission Expires: May 21, 1983

