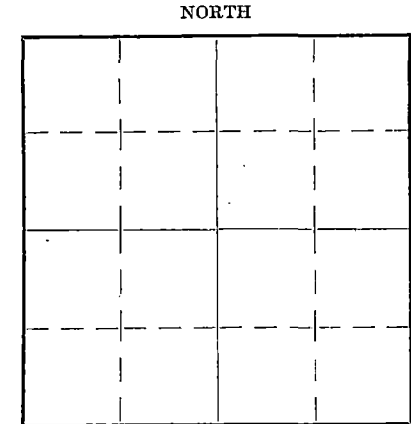


WELL PLUGGING RECORD
OR
FORMATION PLUGGING RECORD

Strike out upper line when reporting plugging off formations.

Give All Information Completely
Make Required Affidavit
Mail or Deliver Report to:
Conservation Division
State Corporation Commission,
800 Bitting Building,
Wichita, Kansas

pd.
8/13/38
Ha



Locate well correctly on above Section Plat

Rice County, Sec. 3 Twp. 18S Rge. 9 (EXXX) (W)
Location as "NE 1/4 NW 1/4 SW 1/4" or footage from lines SW of NW

Lease Owner Duwe and Farris

Lease Name Remmert Well No. 1

Office Address 1004 Brown Bldg., Wichita, Kansas.

Character of Well (Completed as Oil, Gas or Dry Hole) Dry and abandoned

Date, well completed August 5, 1938.

Application for plugging filed August 5, 1938.

Application for plugging approved August 5, 1938.

Plugging Commenced August 5, 1938.

Plugging Completed August 6, 1938.

Reason for abandonment of well or producing formation Dry

No stain or saturation any place in hole

If a producing well is abandoned, date of last production none 1938.

Was permission obtained from the Conservation Division or its agents before plugging was commenced? Yes, Guy Wiershing

Name of Conservation Agent who supervised plugging of this well. Guy Wiershing, Lyons, Kansas.

Producing formation None Depth to top Bottom Total Depth of Well 3341 Feet

Show depth and thickness of all water, oil and gas formations.


OIL, GAS OR WATER RECORDS

CASING RECORD


Formation	Content	From	To	Size	Put In	Pulled Out
Good water well 55-70 ft fresh water				10 3/4 OD	160.7	None
						cemented with 125 sacks Lone Star cement and 200 lbs. calcium chlorid

Describe in detail the manner in which the well was plugged, indicating where the mud fluid was placed and the method or methods used in introducing it into the hole. If cement or other plugs were used, state the character of same and depth placed, from _____ feet to _____ feet for each plug set.

Before starting out of hole breaking down drill pipe, pits were gunned and made as heavy as pump would pick up and mud circulated. Hole filled twice on layout. Burlap bag filled with hay was set as a bridge plug at 165 feet and 12 sacks cement placed on same. Burlap bag as above was set at approximately 18 feet and four sacks cement placed on same. After that pipe was cut off near bottom of cellar and V-ed with a torch and hole permanently closed.



8-13-1938



pd.
8/13/38
Ha

(If additional description is necessary use BACK of this sheet)

Correspondence regarding this well should be addressed to Duwe and Farris
Address 1004 Brown Building, Wichita, Kansas.

STATE OF Kansas, COUNTY OF Sedgwick, ss.

Cecil A. Prather (employee of owner) or (owner or operator) of the above-described well, being first duly sworn on oath, says: That I have knowledge of the facts, statements, and matters herein contained and the log of the above-described well as filed and that the same are true and correct. So help me God.

(Signature) Cecil A. Prather
2517 Lakon, Great Bend, Kans


SUBSCRIBED AND SWORN TO before me this 12th day of August, 1938.

My commission expires April 23, 1941.

Effie J. Foote
Notary Public.

DUN & FARRIS-ATLANTIC REFINING #1 WELLSITE 55 IN SECTION 8,
TOWNSHIP 19,SOUTH, RANGE 9, WEST, RICE COUNTY.


Set 100.7' 10" surface pipe
Drilling Started: July 10, 1930.
Completed: August 6, 1930.
Elevation: 1747



Figures Indicate Bottoms of Formations.

shale	100	300	lime	3087	3237
iron shells	300	300	conglomerate	3237	3254
shale	300	415	chert	3254	3274
lime Anh. 419	415	430	lime	3274	3299
shale	430	500	lime Ark. shale	3299	3341
salt & shale	500	1130			
shale	1130	1160	Hole full of water		
lime	1160	1214			
shale & shells	1214	1320			
shale	1320	1426			
shale & shells	1426	1578			
lime-shale brackes	1578	1646			
lime	1646	1702			
lime-shale	1702	1816			
shale-lime	1816	2025			
shale-lime shells	2025	2115			
shale-shells	2115	2194			
shale-lime	2194	2304			
shale	2304	2306			
shale-lime shells	2306	2387			
lime	2387	2390			
shale-lime	2390	2403			
lime	2403	2522			
shale	2522	2523			
lime	2523	2773			
shale	2773	2821			
shale-lime	2821	2873			
lime	2873	3037			

PLUGGING
FILE SEC 3-T 18-R 2W
BOOK PAGE 29-LINE 21



I, L. A. Farris, do hereby swear that I was the drilling contractor on the above described well and that the above log is true and correct to the best of my knowledge and belief.

[Handwritten signature]

STATE OF KANSAS }
COUNTY OF WOODRICK } 28

BE IT REMEMBERED, That on this 6th day of August, A. D. 1930, before me, a Notary Public in and for said County and State, personally appeared L. A. Farris to me known to be the identical person described in and who executed the within and foregoing instrument and acknowledged to me that he executed the same as his free and voluntary act and deed for the uses and purposes therein set forth.

IN WITNESS WHEREOF, I have hereunto set my official signature and enclosed my notarial seal, the day and year first above written.

Effie J. Foote
Notary Public

My commission expires April 23, 1941.