


STATE OF KANSAS  
STATE CORPORATION COMMISSION

WELL PLUGGING RECORD

Give All Information Completely  
Make Required Affidavit  
Mail or Deliver Report to  
Conservation Division  
State Corporation Comm.  
245 North Water  
Wichita, KS 67202

Rice County. Sec. 29 Twp. 18S Rge. 9 xR/W  
Location as "NE/CNW $\frac{1}{2}$ SW $\frac{1}{2}$ " or footage from lines  
150' S. of SE NE NW

Lease Owner Rains & Williamson Oil Co., Inc.  
Lease Name Boldt Well No. #1  
Office Address 435 Page Court, 220 W. Douglas, Wichita, Ks.  
Character of Well (Completed as Oil, Gas or Dry Hole)



Locate well correctly on above Section Plat

Dry Hole  
Date Well completed 3-6-82 19  
Application for plugging filed 3-6-82 19  
Application for plugging approved 3-6-82 19  
Plugging commenced 3-6-82 19  
Plugging completed 3-6-82 19  
Reason for abandonment of well or producing formation

Commercial quantities of oil not found  
If a producing well is abandoned, date of last production 19.

Was permission obtained from the Conservation Division or its agents before plugging was commenced? Yes

Name of Conservation Agent who supervised plugging of this well Gilbert Tolman  
Producing formation Depth to top Bottom Total Depth of Well 3312'  
Show depth and thickness of all water, oil and gas formations.

OIL, GAS OR WATER RECORDS

CASING RECORD

FORMATION	CONTENT	FROM	TO	SIZE	PUT IN	PULLED OUT
				8 5/8"	205'	None

Describe in detail the manner in which the well was plugged, indicating where the mud fluid was placed and the method or methods used in introducing it into the hold. If cement or other plugs were used, state the character of same and depth placed, from feet to feet for each plug set.

Plug @ 450' w/60 sx.  
Plug @ 200' w/30 sx.  
Plug @ 40' w/10 sx.  
Rat Hole 10 sx.

(If additional description is necessary, use BACK of this sheet)

Name of Plugging Contractor Buffalo Drilling Co., Inc.

STATE OF Kansas COUNTY OF Sedgwick

Jerald W. Rains, President of Buffalo Drilling Co., (employee of owner) (owner or operator) of the above-described well, being first duly sworn on oath, says: I have knowledge of the facts, statements, and matters herein contained and the log of the above-described well as filed and that the same are true and correct. So help me God.


(Signature)

435 Page Court, 220 W. Douglas, Wichita, Kansas 67202  
(Address)

SUBSCRIBED AND SWORN TO before me this 17 day of March, 19 82



Juanita M. Green  
Notary Public.



DRILLER'S LOG

COMPANY: Rains & Williamson Oil Co., Inc.

SEC. 29 T. 18S R. 9W

WELL NAME: Boldt #1

LOC. 150' S. of SE NE NW

RIG NO. #7

COUNTY: Rice

TOTAL DEPTH 3312'

ELEVATION 1725 GL 1730 KE

COMMENCED: 2-27-82

COMPLETED: 3-6-82

CONTRACTOR: Buffalo Drilling Co., Inc.

CASING RECORD:

SURFACE: 8 5/8" @ 205' w/170 sx. 50/50 poz., 3% cc., 2% gel.

PRODUCTION: D&A

LOG

(Figures Indicate Bottom of Formations)

Sand & Shale	1336
Shale	1530
Sand & Shale	1740
Shale & Lime	2006
Shale	2224
Shale & Lime	2906
Lime & Shale	3158
Shale & Lime	3218
Lime	3260
Shale & Lime	3312
<u>ROTARY TOTAL DEPTH</u>	<u>3312</u>

RECEIVED  
STATE CORPORATION COMMISSIONER


MAR 18 1982

CONSERVATION DIVISION  
Wichita Kansas

STATE OF Kansas )  
COUNTY OF Sedgwick ) SS:

I, Jerald W. Rains, President of Buffalo Drilling Co., Inc.  
upon oath state that the above and foregoing is a true and correct copy of the log of the  
Boldt #1 well.

Jerald W. Rains  
Jerald W. Rains



Subscribed and sworn to before me this 17 day of March, 1982.

My Appointment Expires:  
10-4-83

Juanita M. Green  
Juanita M. Green

Phone 913-483-2627, Russell, Kansas  
 Phone 316-793-5861, Great Bend, Kansas

Phone Plainville 913-434-2812  
 Phone Kiowa 316-825-4618

15.159.21409.00.00

*920*

# ALLIED CEMENTING CO., INC.

Home Office P. O. Box 31

Russell, Kansas 67665

No 27682

Date	3-5-82	Sec.	29	Twp.	18	Range	9	Called Out	4:00 PM	On Location	5:15 PM	Job Start		Finish	7:30 PM
Lease	Buff	Well No.	1	Location				Bushy Grove Plant #5155	County	Rice	State		KS		

Contractor	Buffala	Owner	
Type Job	Rotary Plug	To Allied Cementing Co., Inc. You are hereby requested to rent cementing equipment and furnish cementer and helper to assist owner or contractor to do work as listed.	
Hole Size	7 1/2"	T.D.	3319'
Csg. Size	8 1/2"	Depth	
Tbg. Size		Depth	
Drill Pipe		Depth	
Tool		Depth	
Cement Left in Csg.		Shoe Joint	
Press Max.		Minimum	
Meas Line		Displace	
Perf.			

Charge To	Rains + Williamson Oil
Street	435 Page Court
City	Wichita
State	Kansas
The above was done to satisfaction and supervision of owner agent or contractor.	
Purchase Order No.	
X	15/11/82

**CEMENT**

**EQUIPMENT**

No	Cementer	Helper
Pumptrk 159	Kevin K.	Mike N.
No	Cementer	Helper
Pumptrk		
Driver		
Bulktrk 168	Kevin K.	
Driver		
Bulktrk		

Amount Ordered	110 ea @ 50¢ = 55.00	27 ea @ 90¢ = 24.30	29 ea @ 66¢ = 19.14	Total	98.44
Consisting of					
Common	55 ea @ 50¢	27 ea @ 90¢	29 ea @ 66¢		
Poz. Mix	55 ea @ 2.10				115.50
Gel.	3 ea @ 7.25				21.75
Chloride	9 ea @ 20.00				180.00
Quickset					
Sales Tax					
Handling	115 ea @ 90¢				103.50
Mileage	26 miles @ 66¢				17.16
Sub Total					
					139.32
Total					

**DEPTH of Job**

Reference:		
76	Pump Trk	310.00
1	8 1/2" dry plug	10.00
Sub Total		320.00
Tax		
Total		

Floating Equipment	
RECEIVED	
STATE CORPORATION COMMISSION	
MAR 10 1982	
CONSERVATION DIVISION	
Wichita, Kansas	

Remarks:  
 1st plug 60' @ 450'  
 2nd plug 30' @ 300'  
 10' @ top 40'  
 10' @ Rot hole