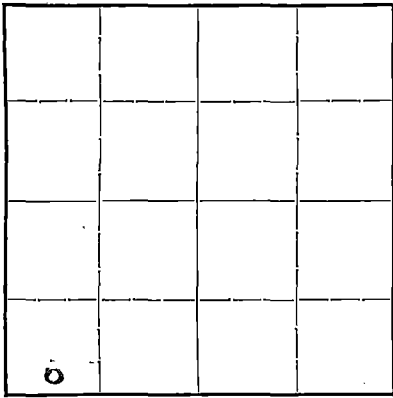


STATE OF KANSAS
STATE CORPORATION COMMISSION
Give All Information Completely
Make Required Report with
Mail or Deliver Report to:
Conservation Division
State Corporation Commission
800 Bittling Building
Wichita, Kansas

WELL PLUGGING RECORD
OR
FORMATION PLUGGING RECORD

Strike out upper line
when reporting plug-
ging off formations.

NORTH



Locate well correctly on above
Section Plat

Location as "NE 1/4 NW 1/4 SW 1/4" or footage from lines. Rice County. Sec. 6 Twp. 19 Rge. 10 (E) 10 (W)
Lease Owner K. Parker
Lease Name L. H. Carlach Well No. 1
Office Address Ellis-Singleton Bldg Wichita Kans
Character of Well (completed as Oil, Gas or Dry Hole) Dry hole
Date, well completed 4-12-41 19
Application for plugging filed 4-12-41 19
Application for plugging approved 4-12-41 19
Plugging Commenced 4-12-41 19
Plugging Completed 4-12-41 19
Reason for abandonment of well or producing formation Unworkable lime

If a producing well is abandoned, date of last production dry 19
Was permission obtained from the Conservation Division or its agents before plugging was com-
menced? Yes

Name of Conservation Agent who supervised plugging of this well Ruel Durkee
Producing formation _____ Depth to top _____ Bottom _____ Total Depth of Well 340 Feet
Show depth and thickness of all water, oil and gas formations.

OIL, GAS OR WATER RECORDS


CASING RECORD

Formation	Content	From	To	Size	Put In	Pulled Out

Describe in detail the manner in which the well was plugged, indicating where the mud fluid was placed and the method or methods used in introducing it into the hole. If cement or other plugs were used, state the character of same and depth placed, from _____ feet to _____ feet for each plug set.

10 Sac Cement bottom hole
14 lbs Rotary mud to 600 ft.
10 Sac Cement 600 ft.
Rotary mud to bottom surface pipe 147 ft
6 Sac Cement bottom surface pipe
6 Sac Cement top surface pipe
Welded plate over top surface pipe

PLUGGING
FILE 6-19-10W
BOOK PAGE 134 LINE 4



(If additional description is necessary, use BACK of this sheet)
Correspondence regarding this well should be addressed to Engineering & Parker
Address Box 854 Ponca City, Okla.

STATE OF Kansas, COUNTY OF Rice, ss.

_____, (employee of owner) or (owner or operator) of the above-described well, being first duly sworn on oath, says: That I have knowledge of the facts, statements, and matters herein contained and the log of the above-described well as filed and that the same are true and correct. So help me God.

(Signature) Amille Parker

SUBSCRIBED AND SWORN to before me this 30th day of April, 1941

My commission expires April 4, 1942

Notary Public.

15. 159. 05874. 00. 00

Chester L. Carlock, lease-owner

Sec. 6, T 19 S, R 10 W,

Kerber "B" No. 1 well

C 5, SW 1/4 SW 1/4

Ingling & Parker, Contractors

County - Rice

Total Depth - 3404'

Elevation

Comm. March 25th, 1941.

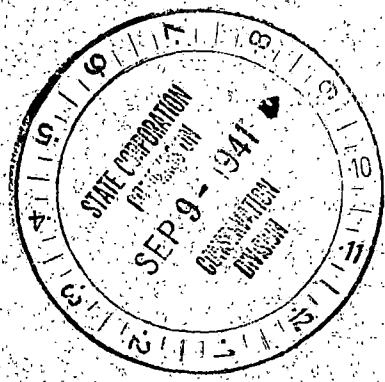
Production - Dry

Comp. April 12th, 1941.

Casing - 1471' - 8-1/4"

(Figures Indicate bottom of formations)

Shale and shells	1471
Red rock and shells	305
Shale and shells	370
Shale and red bed	535
Anhydrite	555
Shale and shells	640
Shale, Shells & red bed	745
Shale and shells	1035
Salt and shale	1245
Shale and shells	1365
Lime & shale breaks	1480
Lime and shale	1570
Lime broken	1680
Lime and shale	1775
Lime	1835
Lime and shale	1980
Shale and shells	2075
Shale and lime	2215
Shale	2225
Shale and lime	2400
Broken lime	2450
Shale and lime	2500
Shale	2622
Lime	2835
Shale and lime	2870
Broken lime	2930
Shale & lime shells	3005
Shale & lime	3095
Lime	3110
Soft lime	3136 (show off 3110/25')
Lime	3325
Lime and shale	3328
Conglomerate	3353
Conglomerate & chert	3362
Cherty lime	3372
Shale and red rock	3404 (TO)



We hereby certify that the above is a true and correct log of the well above mentioned and that being a dry hole it was plugged on April 12th, 1941.

FILED
 6 19 1941
 5006 124 4

Ingling & Parker

Amelia Parker