

STATE OF KANSAS
STATE CORPORATION COMMISSION

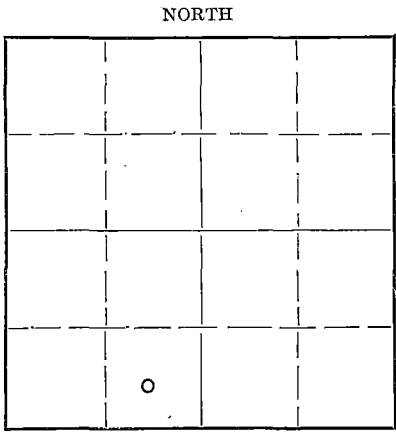
WELL PLUGGING RECORD

OR
FORMATION PLUGGING RECORD

Strike out upper line
when reporting plug-
ging of formations.

Give All Information Completely
Make Required Affidavit
Mail or Deliver Report to:
Conservation Division
State Corporation Commission
850 Bitting Building
Wichita, Kansas

Rice County. Sec. 36 Twp. 19 Rge. 9 (W)
Location as "NE $\frac{1}{4}$ NW $\frac{1}{4}$ SW $\frac{1}{4}$ " or footage from lines SE $\frac{1}{2}$ SW $\frac{1}{2}$
Lease Owner The Drillers Gas Company
Lease Name Lowrey Well No. 1
Office Address 903 Union National Bank Building, Wichita 2, Kansas
Character of Well (completed as Oil, Gas or Dry Hole) Gas well
Date well completed February 25 19 47
Application for plugging filed September 1 19 48
Application for plugging approved " 2 19 48
Plugging commenced " 9 19 48
Plugging completed " 13 19 48
Reason for abandonment of well or producing formation Ceased producing gas



Locate well correctly on above
Section Plat

If a producing well is abandoned, date of last production June 22 19 48
Was permission obtained from the Conservation Division or its agents before plugging was com-
menced? Yes

Name of Conservation Agent who supervised plugging of this well Mr. Ruel Durkee
Producing formation Americus Depth to top 1,975 Bottom 2,117 Total Depth of Well 2,200 Feet
Show depth and thickness of all water, oil and gas formations.

OIL, GAS OR WATER RECORDS

CASING RECORD

Formation	Content	From	To	Size	Put In	Pulled Out
Tarkio		2,117	2,200	8-5/8"	120'	0
Americus		1,975	2,117	5-1/2"	2,193'	1,336'

Describe in detail the manner in which the well was plugged, indicating where the mud fluid was placed and the method or methods used in
introducing it into the hole. If cement or other plugs were used, state the character of same and depth placed, from _____ feet to
_____ feet for each plug set.

Mix and pump 100 sacks mud by Globe Cementing Co.
Shot pipe off at 1,336'
Pull pipe and mud hole to 150'
Dump 15 sacks cement @ 150'
Finish mudding hole and put 15 sacks cement at top of surface pipe

(If additional description is necessary, use BACK of this sheet)

Correspondence regarding this well should be addressed to _____
Address _____

STATE OF KANSAS, COUNTY OF SEDGWICK, ss.
M. R. Schwartzkopf


(employee of owner) or (owner or operator) of the above-described well,
being first duly sworn on oath, says: That I have knowledge of the facts, statements, and matters herein contained and the log of the above-
described well as filed and that the same are true and correct. So help me God.

(Signature) *M. R. Schwartzkopf*
903 Union National Bank Bldg.
Wichita 2, Kansas (Address)

SUBSCRIBED AND SWORN to before me this 14th day of October, 1948.

Bertha L. Wilson
Notary Public.

My commission expires August 13, 1951



10-16-48

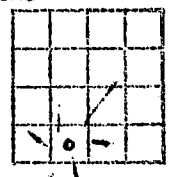
WELL LOG BUREAU - KANSAS GEOLOGICAL SURVEY
401 Union National Bk. Bldg., Wichita, Kansas

Company - DRILLERS GAS CO.
Farm - Lowery No. 1

SEC. 36 T. 19 R. 9W
CSE SW

Total Depth. 2200'
Comm. 2-12-47 Comp. 2-17-47
Shot or Treated. 48 shots-2114-2126 & 1000 gal. acid.
Contractor.
Issued. 3-22-47

County. Rice
KANSAS



CASING:
8 5/8" 120'
5 1/2" 2193'

Elevation. 1708
Production. 7,100,000 G.

Figures Indicate Bottom of Formations.

shale sdy	45
sand	75
shale	100
shale & shells	155
red rock	293
lime	305
shale & shells	775
salt & shells	1075
shale & lime	1385
lime sdy	1485
lime & shale	1700
lime	1710
shale & red rock	1750
lime	1800
shale & lime	2125
lime brkn	2200
Total Depth	

Tops:	
Florence Flint	1515
Wreford	1550
Council Grove	1575
Neva	1750
Foraker Groop.	1780
Americus	1900
Tarkio	2117

Gauge 2,407,000 cu.ft. gas Nat.

PLUGGING
WELL SEC 36 T. 19 R. 9W
CSE SW
DATE MARCH 23 1947