

15-097-10102-0000

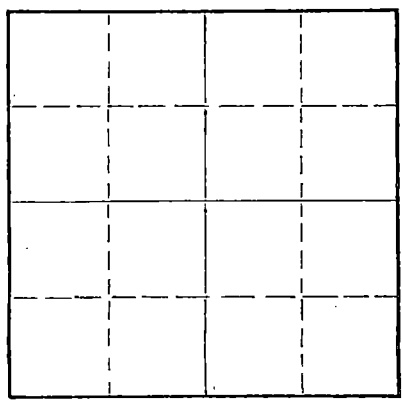
M. B. Armer
710 Petroleum Bldg.
Wichita, Kansas

STATE OF KANSAS
CORPORATION COMMISSION

Give All Information Completely
Make Required Affidavit
Mail or Deliver Report to:
Conservation Division
State Corporation Commission
800 Bittling Building
Wichita, Kansas

WELL PLUGGING RECORD

NORTH



Locate well correctly on above
Section Plat

Kiowa County. Sec. 20 Twp. 30 Rge. (E) 20 (W)
Location as "NE/CNW/SW" or footage from lines C SE/4 NW/4
Lease Owner Harry Koplin
Lease Name Lorimor Well No. 1
Office Address 3512 West Touhy Ave., Chicago 45, Illinois
Character of Well (completed as Oil, Gas or Dry Hole) Well depleted
Date well completed June 19 48
Application for plugging filed Sept. 14 19 55
Application for plugging approved Sept. 14, 19 55
Plugging commenced Sept. 15, 19 55
Plugging completed Sept. 23, 19 55
Reason for abandonment of well or producing formation Well depleted

If a producing well is abandoned, date of last production May 19 55
Was permission obtained from the Conservation Division or its agents before plugging was commenced? Yes

Name of Conservation Agent who supervised plugging of this well M. A. Rives
Producing formation Depth to top Bottom Total Depth of Well 5278 Feet
Show depth and thickness of all water, oil and gas formations.

OIL, GAS OR WATER RECORDS

CASING RECORD

FORMATION	CONTENT	FROM	TO	SIZE	PUT IN	PULLED OUT
				8 5/8"	730'	None
				5 1/2"	5274'	2441' 5"

Describe in detail the manner in which the well was plugged, indicating where the mud fluid was placed and the method or methods used in introducing it into the hole. If cement or other plugs were used, state the character of same and depth placed, from feet to feet for each plug set.

5278 ft. to 5115 ft.	Filled with sand
5115 ft. to 5090 ft.	5 sacks cement
5090 ft. to 500 ft.	mudded.
500 ft. to 485 ft.	rock bridge.
485 ft. to 425 ft.	20 sacks cement.
425 ft. to 30 ft.	mud.
30 ft. to cellar	10 sacks cement.

(If additional description is necessary, use BACK of this sheet)

Name of Plugging Contractor R & S Pipe Pulling Co.
Address Box 192, Ellinwood, Kansas

STATE OF KANSAS, COUNTY OF SEDGWICK, ss. Agent for owner
L. C. Sporenberg (employee of owner) of the above-described
well, being first duly sworn on oath, says: That I have knowledge of the facts, statements, and matters herein contained and the log of the above-described well as filed and that the same are true and correct. So help me God.

(Signature) [Signature]
(Address)

SUBSCRIBED AND SWORN to before me this 3 day of October, 19 55

My commission expires February 13, 1956.

RECEIVED
STATE CORPORATION COMMISSION
OCT 4 - 1955
CONSERVATION DIVISION
Wichita, Kansas

Notary Public.

PLUGGING
ALL SEC 20 T 30 R 20 W
BOOK PAGE 149 LINE 40

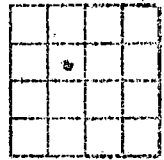
WELL LOG BUREAU KANSAS GEOLOGICAL SOCIETY
412 Union National Bk. Bldg., Wichita, Kansas

Company - RINE AND DRILLERS GAS
Farm - Lorimor No. 1

SEC. 20 T. 30 R. 20W
CSE NW

Total Depth. 5278'
Comm. 5-5-48 Comp. 5-28-48
Shot or Treated. Shot
Contractor. Rine Drlg. Co.
Issued. 11-13-48

County. Kiowa
KANSAS



CASING:

8 5/8" 730' cem.
5 1/2" 5274' cem.

Elevation. 2230

Production. 219 Oil and 22 WTR.


Figures Indicate Bottom of Formations.

sand	225
redbed	360
shale and shells	885
shale and shells	1220
shale and sand	1380
shale and shells	1800
shale and lime	2330
lime	3025
lime and shale	3676
lime	3780
lime and shale	3975
lime	4843
lime and shale	4930
sand and shale	4966
lime and shale	5137
lime	5278
total depth	

Tops:

Kansas City 4430
Mississippi 5124

DST 5126-40, Rec. 30' mud,
no shows.
31 shots 5126-5209 SO & WTR.
1380' oil and water in hole
14 hrs. L.W. plug @ 5172'
81 shots 5126-5154, 3000 gal.
acid.
Pot. 219 BOPD & 22% wtr.



RECEIVED
STATE CORPORATION COMMISSION

OCT 4 1950

CONSERVATION DIVISION
Wichita, Kansas