

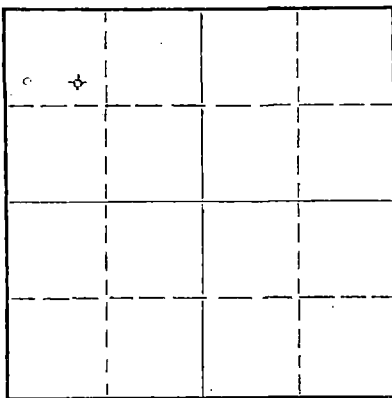
WELL PLUGGING RECORD

Give All Information Completely  
Make Required Affidavit  
Mail or Deliver Report to:  
Conservation Division  
State Corporation Commission  
800 Bitting Building  
Wichita, Kansas

Barton County, Sec. 36 Twp. 20S Rge. 12 (E) W (W)

Location as "NE/CNW/SW" or footage from lines SE NW NW  
Lease Owner Birmingham-Bartlett Drilling Co.  
Lease Name Panning #2 Well No. 2  
Office Address 300 Kaufman Building  
Character of Well (completed as Oil, Gas or Dry Hole) Dry Hole  
Date well completed May 8, 1954  
Application for plugging filed (Verbal) May 8, 1954  
Application for plugging approved (Verbal) May 8, 1954  
Plugging commenced May 8, 1954  
Plugging completed May 8, 1954  
Reason for abandonment of well or producing formation Dry Hole

NORTH



Locate well correctly on above Section Plat

If a producing well is abandoned, date of last production 19  
Was permission obtained from the Conservation Division or its agents before plugging was commenced? Yes

Name of Conservation Agent who supervised plugging of this well C. D. Stough  
Producing formation \_\_\_\_\_ Depth to top \_\_\_\_\_ Bottom \_\_\_\_\_ Total Depth of Well 3438 Feet  
Show depth and thickness of all water, oil and gas formations.

OIL, GAS OR WATER RECORDS

CASING RECORD

FORMATION	CONTENT	FROM	TO	SIZE	PUT IN	PULLED OUT
		0	239'	8-5/8"	239'	none

Describe in detail the manner in which the well was plugged, indicating where the mud fluid was placed and the method or methods used in introducing it into the hole. If cement or other plugs were used, state the character of same and depth placed, from \_\_\_\_\_ feet to \_\_\_\_\_ feet for each plug set.

Bottom plug set at 230'. 1/2 sack hulls and 25 sacks cement mixed and pored through drill pipe.  
Top plug set at 40'. 1/2 sack hulls and 10 sacks cement mixed and poured. Filled with mud to surface.

(If additional description is necessary, use BACK of this sheet)

Name of Plugging Contractor Birmingham-Bartlett Drilling Co.  
Address 300 Kaufman Building, Wichita 2, Kansas


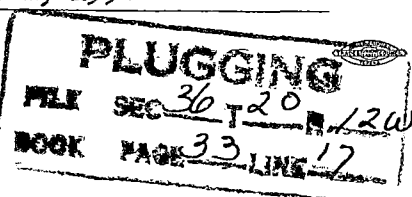
STATE OF Kansas, COUNTY OF Sedgewick ss.  
Richard Hindery, partner of Birmingham-Bartlett Drilling Co., owner and operator,  
(employee of owner) or (owner or operator) of the above-described well, being first duly sworn on oath, says: That I have knowledge of the states, and matters here and the log of the above-described well as filed and that the same are true and correct. So help me God. BIRMINGHAM-BARTLETT DRILLING CO.

(Signature) By Richard Hindery  
300 Kaufman Building, Wichita 2, Kansas  
(Address)

SUBSCRIBED AND SWORN to before me this 11th day of May, 19 54

My commission expires October 2, 1954

Beverly Larson  
Notary Public.



5-12-54

PANNING NO. 2 WELL

LOCATION: SE/4 NW/4 NW/4 SPUDDED: 4-30-54  
 Section 36-20S-12W  
 Barton County, Kansas COMPLETED: 5-8-54

OPERATOR and  
 CONTRACTOR: Birmingham-Bartlett Drilling Co.  
 300 Kaufman Building  
 Wichita 2, Kansas

SURFACE CASING: 8 5/8" 24# casing cemented at 239'  
 with 200 sacks cement and 3 cc.

OIL STRING: None set. Dry and Abandoned.

LOG

(Figures indicate bottom of formation)

0 -	115	Sand and clay
	135	Shale and shells
	240	Shale
	598	Red rock
	612	Anhydrite
	1400	Shale and shells
	1815	Broken lime
	2820	Shale and lime
	3030	Lime
	3110	Lime and shale
	3137	Shale
	3146	Brown lime
	3380	Lime
	3438	Conglomerate
	3438	RTD - D & A

The undersigned, Richard Hindery, one of the partners of Birmingham-Bartlett Drilling Co., hereby certifies that the above is a true and correct log of the formations encountered in drilling the Panning No. 2 Well as shown in the daily drilling reports.

BIRMINGHAM-BARTLETT DRILLING CO.

By Richard Hindery

Subscribed and sworn to before me  
 this 11th day of May, 1954.

Beverly Larson  
 Notary Public

My commission expires

October 2, 1954