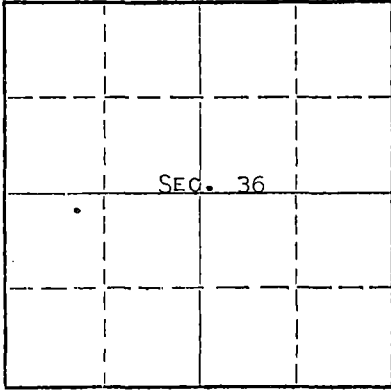


Give All Information Completely  
Make Required Affidavit  
Mail or Deliver Report to:  
Conservation Division  
State Corporation Commission  
212 No. Market  
Wichita, Kansas 67202

WELL PLUGGING RECORD

NORTH



Locate well correctly on above  
Section Plat

BARTON County, Sec. 36 Twp. 20s Rge. 12 (E) (W)  
Location as "NE/CNW%SW%" or footage from lines NE NW SW  
Lease Owner PETROLEUM, INC.,  
Lease Name DANNEBOHM Well No. 9  
Office Address R.R. #2, GREAT BEND, KANSAS  
Character of Well (completed as Oil, Gas or Dry Hole) OIL  
Date well completed APRIL 30 19 55  
Application for plugging filed APRIL 1 19 71  
Application for plugging approved APRIL 2 19 71  
Plugging commenced APRIL 2 19 71  
Plugging completed APRIL 9 19 71  
Reason for abandonment of well or producing formation DEPLETION OF COMMERCIAL ZONE  
If a producing well is abandoned, date of last production NOVEMBER 1 19 70  
Was permission obtained from the Conservation Division or its agents before plugging was commenced? YES

Name of Conservation Agent who supervised plugging of this well DON TRUAN  
Producing formation ARBUCKLE Depth to top Bottom Total Depth of Well 3407 Feet  
Show depth and thickness of all water, oil and gas formations.

OIL, GAS OR WATER RECORDS

CASING RECORD

FORMATION	CONTENT	FROM	TO	SIZE	PUT IN	PULLED OUT
ARBUCKLE	SLIGHT AMOUNT OF OIL & WATER			8-5/8"	243'	NONE
				5-1/2"	3402'	1191'

Describe in detail the manner in which the well was plugged, indicating where the mud fluid was placed and the method or methods used in introducing it into the hole. If cement or other plugs were used, state the character of same and depth placed, from feet to feet for each plug set.

PLUGGED OFF BOTTOM WITH SAND TO 3395', DUMPED 5 SACKS CEMENT. GLOBE OILWELL CEMENTING, INC., SQUEEZED WELL WITH 3 SACKS OF HULLS, 20 SACKS OF GEL AND 100 SACKS OF CEMENT.


RECEIVED  
STATE CORPORATION COMMISSION  
MAY 7 1971  
CONSERVATION DIVISION  
Wichita, Kansas

(If additional description is necessary, use BACK of this sheet)  
Name of Plugging Contractor FORBES GASING PULLING COMPANY, INC.,  
Address P. O. BOX 221, GREAT BEND, KANSAS 67530

STATE OF KANSAS, COUNTY OF BARTON, ss.  
MONTE CHADD (employee of owner) or (owner or operator) of the above-described well, being first duly sworn on oath, says: That I have knowledge of the facts, statements, and matters herein contained and the log of the above-described well as filed and that the same are true and correct. So help me God. MONTE CHADD, DIST. PROD. SUPT.

(Signature) [Signature]  
R.R. #2, GREAT BEND, KANSAS  
(Address)

Subscribed and sworn to before me this 5 day of MAY, 1971



My commission expires MAY 28, 1973

Notary Public.


**WELL LOG BUREAU--KANSAS GEOLOGICAL SOCIETY**  
 505 East Murdock, Wichita, Kansas

Company. **PETROLEUM, INC.**  
 Farm. **Dannebohm** No. **9**

SEC. **36** T. **20** R. **12W**  
 NE NW SW

Total Depth. **3407**  
 Comm. **4-18-55** Cor. **4-25-55**  
 Shot or Treated.  
 Contractor, **Garvey Drilling Co.**  
 Issued. **8-13-55**

County **Barton**  
 KANSAS



CASING:  
**8 5/8 @ 243'** w/ **200** ex cmt.  
**5 1/2 @ 3402'** w/ **100** ex cmt.

Elevation. **1826 RB**

Production. **126 BOPD**

Figures indicate Bottom of Formations.

sand	95
sand & shale	225
shale	243
shale & shells	585
anhydrite	610
shale & shells	1455
lime & shale	2100
shale; shells & salt	2350
shale, shells & lime	2580
shale & shells	2685
shale & lime	2770
lime	2885
lime & shale	3245
lime	3340
lime & shale	3400
Arbuckle	3407
Total Depth	

TOPS:

Heebner	3013
Brown lime	3146
Lansing	3157
Arbuckle	3400

RECEIVED  
 STATE CORPORATION COMMISSION  
 MAY 7 1971  
 CONSERVATION DIVISION  
 Wichita, Kansas

PETROLEUM, INC.

APR 2 - 1971

WYLLIE, KAN.