


STATE OF KANSAS  
STATE CORPORATION COMMISSION

Form CP-4

Give All Information Completely  
Make Required Affidavit  
Mail or Deliver Report to:  
Conservation Division  
State Corporation Commission  
212 No. Market  
Wichita, Kansas 67202

WELL PLUGGING RECORD



Locate well correctly on above  
Section Plat

Barton County. Sec. 33 Twp. 20S Rge. 14 (E) W (W)  
Location as "NE/CNW/SW" or footage from lines SE NW NW  
Lease Owner Hinkle Oil Company  
Lease Name McGreevy Well No. 1  
Office Address 1016 Union Center, Wichita, Kansas  
Character of Well (completed as Oil, Gas or Dry Hole) D&A  
Date well completed August 15 19 71  
Application for plugging filed August 15 19 71  
Application for plugging approved August 15 19 71  
Plugging commenced August 15 19 71  
Plugging completed August 15 19 71  
Reason for abandonment of well or producing formation D&A

If a producing well is abandoned, date of last production \_\_\_\_\_ 19 \_\_\_\_  
Was permission obtained from the Conservation Division or its agents before plugging was commenced? YES

Name of Conservation Agent who supervised plugging of this well Donald Truan  
Producing formation \_\_\_\_\_ Depth to top \_\_\_\_\_ Bottom \_\_\_\_\_ Total Depth of Well 3592 Feet  
Show depth and thickness of all water, oil and gas formations.

OIL, GAS OR WATER RECORDS

CASING RECORD

FORMATION	CONTENT	FROM	TO	SIZE	PUT IN	PULLED OUT
				8 5/8"	857'	-0-

Describe in detail the manner in which the well was plugged, indicating where the mud fluid was placed and the method or methods used in introducing it into the hole. If cement or other plugs were used, state the character of same and depth placed, from \_\_\_\_\_ feet to \_\_\_\_\_ feet for each plug set.

Plugged hole by hand through drill pipe  
filled hole with heavy mud to 400', set plug w/25 sx cement,  
filled hole to 40' 1/2 hulls 10 sx cement

RECEIVED  
STATE CORPORATION COMMISSION  
AUG 25 1971  
CONSERVATION DIVISION  
Wichita, Kansas


(If additional description is necessary, use BACK of this sheet)  
Name of Plugging Contractor Red Tiger Drilling Company,  
Address 1720 Wichita Plaza, Wichita, Kansas

STATE OF Kansas, COUNTY OF Sedgwick, ss.  
Jim Farrice (employee of owner) or (owner or operator) of the above-described

well, being first duly sworn on oath, says: That I have knowledge of the facts, statements, and matters herein contained and the log of the above described well as filed and that the same are true and correct. So help me God.

(Signature) Jim Farrice  
1720 Wichita Plaza Bldg., Wichita, Ks.  
(Address)

Subscribed and sworn to before me this 23rd day of August, 19 71



Virginia K. Albert  
Notary Public.

My commission expires July 23, 1974

DRILLERS LOG

No. 1 McGraevy

CASING RECORD:

8 5/8" @ 857'  
w/350 sx. cement

COMPANY: Hinkle Oil Company

CONTRACTOR: Red Tiger Drilling Co.

COMMENCED: August 7, 1971

COMPLETED: August 15, 1971

DESCRIPTION:

SE NW NW  
33-20S-14W  
Barton County,  
Kansas

TOTAL DEPTH: 3592'

ELEVATION:

<u>FORMATION</u>	<u>FROM</u>	<u>TO</u>	<u>REMARKS</u>
Sand	0	195	
Shale with sand streaks	195	560	
Shale	560	847	
Anhydrite	847	873	
Shale	873	1300	
Shale-Shells	1300	1775	
Shale and Lime	1775	2280	
Lime	2280	2770	
Lime and Shale	2770	2920	
Lime	2920	3592	


RECEIVED  
STATE CORPORATION COMMISSION  
AUG 25 1971  
CONSERVATION DIVISION  
Wichita, Kansas

I certify that this is a true and correct copy of the above log to the best of my knowledge.

RED TIGER DRILLING COMPANY

Jim Farrice  
Jim Farrice

Subscribed and sworn to before me this 23rd day of August, 1971.



Virginia R. Albert  
Notary Public

Commission expires: July 23, 1974