


Give All Information Completely  
Make Required Affidavit  
Mail or Deliver Report to:  
Conservation Division  
State Corporation Commission  
211 No. Broadway  
Wichita, Kansas

WELL PLUGGING RECORD

Barton County, Sec. 33 Twp. 20 Rge.      (E) 14 (W)

Location as "NE/CNW%SW%" or footage from lines NE SW SW  
Lease Owner National Cooperative Refinery Association  
Lease Name McGreevy "A" Injection Well Well No. 7  
Office Address P. O. Box #6, Great Bend, Kansas 67530  
Character of Well (completed as Oil, Gas or Dry Hole) Injection Well  
Date well completed April 5, 19 63  
Application for plugging filed February 17, 19 69  
Application for plugging approved February 18, 19 69  
Plugging commenced March 31, 19 69  
Plugging completed April 10, 19 69  
Reason for abandonment of well or producing formation No longer needed



Locate well correctly on above Section Plat

If a producing well is abandoned, date of last production      19       
Was permission obtained from the Conservation Division or its agents before plugging was commenced? Yes

Name of Conservation Agent who supervised plugging of this well Donald Truan  
Producing formation Lansing Injection Depth to top 3382' Bottom 3469' Total Depth of Well 3500' Feet  
Show depth and thickness of all water, oil and gas formations.

OIL, GAS OR WATER RECORDS

CASING RECORD

FORMATION	CONTENT	FROM	TO	SIZE	PUT IN	PULLED OUT
				8 5/8"	843'	None
				4 1/2"	3499'	2519'

Describe in detail the manner in which the well was plugged, indicating where the mud fluid was placed and the method or methods used in introducing it into the hole. If cement or other plugs were used, state the character of same and depth placed, from      feet to      feet for each plug set.  
Pumped plug to 3275', dumped 12 sacks cement. Shot 4 1/2" casing off and pulled 3519'. Bailed hole to 350', set rock bridge, dumped 5 yards ready mix cement on up to base of cellar.

RECEIVED  
STATE CORPORATION COMMISSION  
APR 17 1969  
CONSERVATION DIVISION  
Wichita, Kansas


(If additional description is necessary, use BACK of this sheet)  
Name of Plugging Contractor Forbes Casing Pulling, Inc.  
Address P. O. Box #221, Great Bend, Kansas 67530

STATE OF Kansas, COUNTY OF Barton, ss.  
I. J. Gotsche (employee of owner) or (owner or operator) of the above-described

well, being first duly sworn on oath, says: That I have knowledge of the facts, statements, and matters herein contained and the log of the above-described well as filed and that the same are true and correct. So help me God.

(Signature) I. J. Gotsche  
I. J. Gotsche - District Superintendent  
P. O. Box #6, Great Bend, Kansas  
(Address)

SUBSCRIBED AND SWORN TO before me this 16th. day of April, 19 69  
October 23, 1970



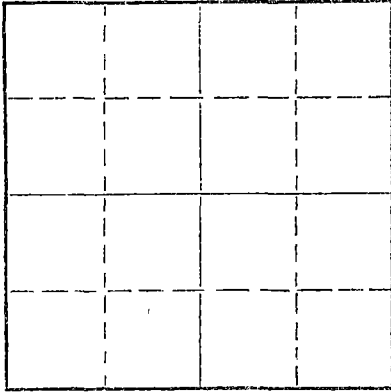
Irene K. Marney  
Irene K. Marney  
Notary Public.

STATE OF KANSAS  
STATE CORPORATION COMMISSION

Give All Information Completely  
Make Required Affidavit  
Mail or Deliver Report to:  
Conservation Division  
State Corporation Commission  
212 No. Market  
Wichita, Kansas

WELL PLUGGING RECORD

NORTH



Locate well correctly on above  
Section Plat

Barton County, Sec. 33 Twp. 20 Rge. 14 (E) (W)  
Location as "NE/CNW/SW" or footage from lines NE SW SW  
Lease Owner N. C. R. A.  
Lease Name McGreevy Well No. A-7  
Office Address P. O. Box 6 Great Bend, Kansas  
Character of Well (completed as Oil, Gas or Dry Hole) \_\_\_\_\_  
Date well completed \_\_\_\_\_ 19\_\_\_\_  
Application for plugging filed \_\_\_\_\_ 19\_\_\_\_  
Application for plugging approved \_\_\_\_\_ 19\_\_\_\_  
Plugging commenced 3-31 19 69  
Plugging completed 4-10 19 69  
Reason for abandonment of well or producing formation \_\_\_\_\_

If a producing well is abandoned, date of last production \_\_\_\_\_ 19\_\_\_\_  
Was permission obtained from the Conservation Division or its agents before plugging was commenced? Yes

Name of Conservation Agent who supervised plugging of this well Donald Truan  
Producing formation \_\_\_\_\_ Depth to top \_\_\_\_\_ Bottom \_\_\_\_\_ Total Depth of Well 3500 Feet  
Show depth and thickness of all water, oil and gas formations.

OIL, GAS OR WATER RECORDS

CASING RECORD

FORMATION	CONTENT	FROM	TO	SIZE	PUT IN	PULLED OUT
				8 5/8	843	None
				4 1/2	None	2519

Describe in detail the manner in which the well was plugged, indicating where the mud fluid was placed and the method or methods used in introducing it into the hole. If cement or other plugs were used, state the character of same and depth placed, from \_\_\_\_\_ feet to \_\_\_\_\_ feet for each plug set.

Moved in.  
Pumped plug to 3275'. Dumped 12 sacks - 1 1/4' of cement.  
Cleaned out cellar. Rigged up unit. Working pipe.  
Shot pipe at 2800' - 2700' - 2600' and 2525'. Pulling pipe.  
Bailed hole to 350' rock bridge.  
Plugged well with 5 yards of ready mix cement.

RECEIVED  
STATE CORPORATION COMMISSION  
APR 16 1969  
CONSERVATION DIVISION  
Wichita, Kansas

(If additional description is necessary, use BACK of this sheet)

Name of Plugging Contractor Forbes Casing Pulling, Inc.  
Address P. O. Box 221 Great Bend, Kansas

STATE OF Kansas, COUNTY OF Barton, ss. J. O. Forbes (employee of owner) or (owner or operator) of the above-described well, being first duly sworn on oath, says: That I have knowledge of the facts, statements, and matters herein contained and the log of the above-described well as filed and that the same are true and correct. So help me God.

(Signature) J. O. Forbes  
P. O. Box 221 Great Bend, Kansas  
(Address)

SUBSCRIBED AND SWORN to before me this 15 day of April, 19 69

My commission expires May 27, 1969

Notary Public.

DRILLER'S LOG

WELL NO:

National Cooperative Refinery Association

OPERATOR:

LEBEN DRILLING, INC.

WELL:

McGREGG A-97

LOCATION:

NE SW Sec. 33-20S-14W

COMMENCED:

BARTON COUNTY, KANSAS

COMPLETED:

3-19-63

3-25-63

0	284
284	345
345	385
385	384
384	2004
2004	2305
2305	2880
2880	3164
3164	3500
	<u>3500</u>

Sand  
 Shale & Sand  
 Redbed  
 Anhydrite  
 Shale  
 Lime  
 Shale & Shells  
 Lime & Shale  
 Lime  
Rotary Total Depth - Set 4 1/2" casing

RECEIVED  
 STATE CORPORATION COMMISSION  
 FEB 18 1969  
 CONSERVATION DIVISION  
 Wichita, Kansas

Set 8 5/8" new 24# casing @ 843' Cemented with 425 sacks cement, 9 of which were c.c. and 7 sacks were a.c.

I, Leslie Kite, do hereby certify that the above and foregoing is a true and correct copy of the log of the McGreevy A-97, located NE SW 34 of Section 33, Township 20 South, Range 14 West, Barton County, Kansas as reflected by the files of Leben Drilling, Inc.

Leslie Kite  
 Leslie Kite

STATE OF KANSAS )  
 ) SS  
 COUNTY OF BARTON)

Subscribed and sworn to before me, a Notary Public, in and for Barton County, Kansas, this 27th day of March, 1963.

Ulanda Nichols  
 Ulanda Nichols, Notary Public

My Commission Expires:  
 April 1, 1963

