

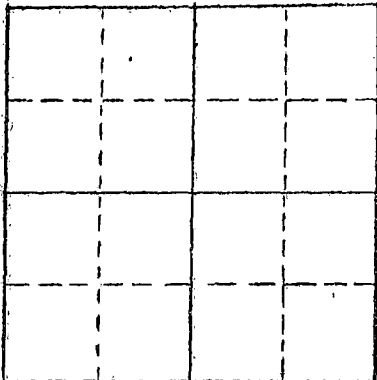
STATE OF KANSAS
STATE CORPORATION COMMISSION

Form CP-1

Give All Information Completely
Make Required Affidavit
Mail or Deliver Report to
Conservation Division
State Corporation Commission

WELL PLUGGING RECORD

P. O. Box 17027
Wichita, Kansas 67217



Locate well correctly on above
Section Plat

Barton County, Sec. 33 Twp. 20 Rge. 14 (E) (W) X
Location as "NE/CNW/SE/SW" or footage from lines SE SW SW
Lease Owner National Cooperative Refining Assn.
Lease Name McGreevy A Well No. #3
Office Address Box 6 Great Bend, Kansas
Character of Well (completed as Oil, Gas or Dry Hole)
Date well completed 19
Application for plugging filed 19
Application for plugging approved 19
Plugging commenced 4-6-74 19
Plugging completed 4-10-74 19
Reason for abandonment of well or producing formation

If a producing well is abandoned, date of last production 19
Was permission obtained from the Conservation Division or its agents before plugging was commenced?

Name of Conservation Agent who supervised plugging of this well Donald Truan
Producing formation Depth to top Bottom Total Depth of Well 3581' Feet
Show depth and thickness of all water, oil and gas formations.

OIL, GAS OR WATER RECORDS

CASING RECORD

FORMATION	CONTENT	FROM	TO	SIZE	PUT IN	PULLED OUT
				5 1/2"	3580'	2933.37'
				8 5/8"	832'	

Describe in detail the manner in which the well was plugged, indicating where the mud fluid was placed and the method or methods used in introducing it into the hole. If cement or other plugs were used, state the character of same and depth placed, from feet to feet for each plug set.

Made bottom hole plug back with sand to 3275'. Mixed and ran 5 sacks cement thru dump bailer.
Mudded hole to 375' - set 25' rock bridge. Filled hole with 5 yards ready-mix from 350' to base of cellar.

RECEIVED
STATE CORPORATION COMMISSION

APR 15 1974

CONSERVATION DIVISION
Wichita, Kansas

Name of Plugging Contractor Southwest Casing Pulling Co.
Address Box 364 Great Bend, Kansas


STATE OF Kansas COUNTY OF Barton ss.
Southwest Casing Pulling Co.

(employee of owner) or (owner or operator) of the above-described well, being first duly sworn on oath, says: That I have knowledge of the facts, statements, and matters herein contained and the log of the above-described well as filed, and that the same are true and correct. So help me God.

(Signature) W. C. Spencer Sec.
Box 364 Great Bend, Kansas

11 day of April 1974

Sidney D. Miller Notary Public.



WELL LOG BUREAU—KANSAS GEOLOGICAL SOCIETY
503 East Murdock, Wichita, Kansas

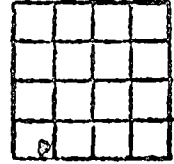
COPY

15.009.00004.0000

Company NATIONAL COOPERATIVE REFINERY ASSOCIATION SEC. 33 T. 20 R. 11W
Farm McGreevy "A" No. 3 SE SW SW

Total Depth. 3581
Comm. 10-9-51 Comp. 11-2-51
Shot or Treated.
Contractor. Palmer Oil Corporation
Issued. 4-26-52

County Barton
KANSAS



CASING:
8 5/8" 832' cem w/400 sx
5 1/2" 3578 1/2' cem w/ 90 sx

Elevation. 1918 R.B.

Production. 99 bbls oil, no wtr

Figures Indicate Bottom of Formations.

shale	125
sand	165
shale, shells	265
sand	360
shale, shells	770
anhydrite	832
shale shell, redbed	1370
shale, shells	1710
lime, shale	3126
lime	3551
conglomerate	3578
arbuttle	3580 RTD
arbuttle	3581
Total Depth	
Tops:	
Heebner (Scout)	3178
Brown Lime "	3278
Lansing "	3290
Arbuttle	3578

RECEIVED
STATE CORPORATION COMMISSION

FEB 21 1974

CONSERVATION DIVISION
Wichita, Kansas