

STATE OF KANSAS
STATE CORPORATION COMMISSION

Form CP-4

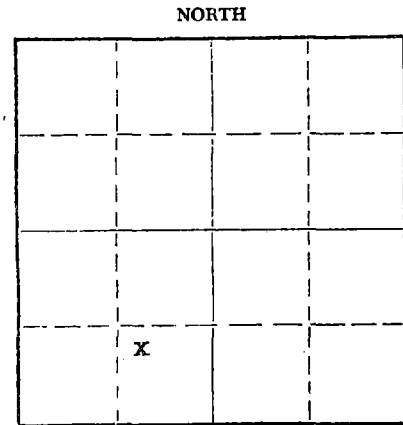
Give All Information Completely
Make Required Affidavit
Mail or Deliver Report to:
Conservation Division
State Corporation Commission
212 No. Market
Wichita, Kansas 67202

WELL PLUGGING RECORD

Barton County. Sec. 33 Twp. 20 Rge. (NW) 14 (W)

Location as "NE/CNW*SW*" or footage from lines NW SE SW
Lease Owner National Cooperative Refinery Association
Lease Name McGreevy A Well No. 5
Office Address Box 6, Great Bend, Kansas 67530
Character of Well (completed as Oil, Gas or Dry Hole) Injection
Date well completed 2-11 19 73
Application for plugging filed 10-13 19 72
Application for plugging approved 10-17 19 72
Plugging commenced 11-3 19 72
Plugging completed 11-6 19 72
Reason for abandonment of well or producing formation No longer used for water injection

If a producing well is abandoned, date of last production 19
Was permission obtained from the Conservation Division or its agents before plugging was commenced? Yes



Locate well correctly on above Section Plat

Name of Conservation Agent who supervised plugging of this well Don Truan
Producing formation Lansing-K.C. Depth to top _____ Bottom _____ Total Depth of Well 3570 Feet
Show depth and thickness of all water, oil and gas formations.

OIL, GAS OR WATER RECORDS

CASING RECORD

FORMATION	CONTENT	FROM	TO	SIZE	PUT IN	PULLED OUT
		0	841	8 5/8"		-0-
		0	3567	5 1/2"		2640'

Describe in detail the manner in which the well was plugged, indicating where the mud fluid was placed and the method or methods used in introducing it into the hole. If cement or other plugs were used, state the character of same and depth placed, from _____ feet to _____ feet for each plug set.

Move in. Rig up. Push plug to 3302'. Sand back to 3275' and dump 5 sx. cement. Shot @ 2819' and 2691' and 2610'. Rec. 2640' 5 1/2" csg. Mud to 450'. Rock bridge to 430' and dump 6 1/2 yds. ready mix to bottom of cellar.

RECEIVED
STATE CORPORATION COMMISSION

NOV 14 1972

CONSERVATION DIVISION
Wichita, Kansas

(If additional description is necessary, use BACK of this sheet)
Name of Plugging Contractor Comstock Pipe Pulling, Inc.
Address 320 N. Park, Stafford, Kansas 67578


STATE OF KANSAS, COUNTY OF BARTON, ss.
I. J. Gotsche (employee of owner) or (owner or operator) of the above-described well, being first duly sworn on oath, says: That I have knowledge of the facts, statements and matters herein contained and the log of the above-described well as filed and that the same are true and correct. So help me God.

(Signature) I. J. Gotsche
Box 6, Great Bend, Kansas 67530
(Address)

Subscribed and sworn to before me this 13th day of November, 19 72

June 27, 1976

Patricia Schultz
Patricia Schultz Notary Public.



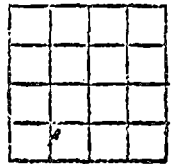
WELL LOG BUREAU—KANSAS GEOLOGICAL SOCIETY
503 East Murdock, Wichita, Kansas

Company- NATIONAL COOPERATIVE REFINERY ASS'N
Farm- MCGreevy "A" No. 5

SEC. 33 T. 20 R. 11W
NW SE SW

Total Depth. 3570
Comm. 1-30-53 Comp. 2-11-53
Shot or Treated.
Contractor. Lewis Drilling Co.
Issued. 4-11-53

County Barton
KANSAS



CASING:
8 5/8" 841'

Elevation. 1913 D.F.

Production. 475 bbls / VSSW

Figures indicate Bottom of Formations.

sand	180
shale blue	270
shale sft, sand	360
sands hard	380
red bed	430
red bed, shale	470
red bed sandy	825
anhydrite	850
red bed sandy	915
red bed, shale	1095
shale, lime stks	1120
shale, shells	1350
sand, shale	1500
shale	1635
anhydrite	1655
shale	1890
shale, lime stks	2050
shale	2630
shale, lime stks	2735
shale, lime	3305
lime	3332
lime, shale stks	3365
lime	3490
lime, conglomerate	3565
arbuckle	3568
arbuckle	3570
Total Depth	

Tops: Scout	
Anhydrite	825
Heebner	3179
Brown Lime	3280
Lansing	3289
Base Kansas City	3489
Conglomerate	3535
Simpson	3547
Arbuckle	3566

RECEIVED
STATE CORPORATION COMMISSION
OCT 17 1972
CONSERVATION DIVISION
Wichita, Kansas