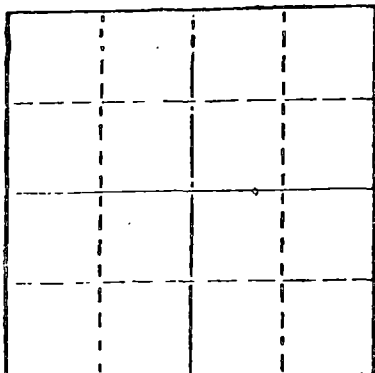


STATE OF KANSAS
STATE CORPORATION COMMISSION

WELL PLUGGING RECORD

Give All Information Completely
Make Required Affidavit
Mail or Deliver Report to
Conservation Division
State Corporation Comm.
245 North Water
Wichita, KS 67202

Barton County, Sec. 33 Twp. 20 Rge. 14 E/W
Location as "NE/CNW $\frac{1}{4}$ SW $\frac{1}{4}$ " or footage from lines _____
SW NW SE
Lease Owner National Cooperative Refinery Assn.
Lease Name McGreevy B#5 Well No. _____
Office Address Great Bend, Kansas 67530
Character of Well (Completed as Oil, Gas or Dry Hole) _____



Date Well completed _____ 19____
Application for plugging filed _____ 19____
Application for plugging approved _____ 19____
Plugging commenced 7/17/78 _____ 19____
Plugging completed 7/24/78 _____ 19____
Reason for abandonment of well or producing formation _____
depleted.

If a producing well is abandoned, date of last production _____ 19____

Was permission obtained from the Conservation Division or its agents before plugging was commenced? yes

Name of Conservation Agent who supervised plugging of this well Rankin
Producing formation _____ Depth to top _____ Bottom _____ Total Depth of Well 3618
Show depth and thickness of all water, oil and gas formations.

OIL, GAS OR WATER RECORDS

CASING RECORD

FORMATION	CONTENT	FROM	TO	SIZE	PUT IN	PULLED OUT
				8-5/8	845	none
				5-1/2"	3617	2632'

Describe in detail the manner in which the well was plugged, indicating where the mud fluid was placed and the method or methods used in introducing it into the hold. If cement or other plugs were used, state the character of same and depth placed, from _____ feet to _____ feet for each plug set.

Sanded to 3325' and ran 5 sacks cement. Shot pipe at 2620' and pulled 84 joints. Had water truck keep 5-1/2" casing full of water while pulling. Squeezed hole with 4 sacks hulls, 25 sacks gel, released plug and displaced with 100 sacks 50-50 posmix with 4% gel.

RECEIVED
STATE CORPORATION COMMISSION

JUL 28 1978

PLUGGING COMPLETE.

CONSERVATION DIVISION
Wichita, Kansas

(If additional description is necessary, use BACK of this sheet)

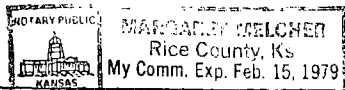
Name of Plugging Contractor KELSO CASING PULLING
CHASE, KANSAS

STATE OF KANSAS COUNTY OF RICE, ss.
R. DARRELL KELSO (employee of owner) or (owner or operator)
of the above-described well, being first duly sworn on oath, says: That I have knowledge of the facts, statements, and matters herein contained and the log of the above-described well as filed and that the same are true and correct. So help me God.

(Signature) R. Darrell Kelso
CHASE, KANSAS

(Address)

SUBSCRIBED AND SWORN TO before me this 26th day of July, 19 78



Margaret Melcher
Notary Public.

My commission expires _____

15.009.02064.0000

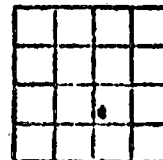
WELL LOG BUREAU--KANSAS GEOLOGICAL SOCIETY
508 East Murdock, Wichita, Kansas

Company- NAT'L. COOP. REFG. ASSOC.
Farm- McGreevey "B" No. 5

SEC. 33 T. 20 R. 14W
SW NW SE

Total Depth. 3618
Comm. 5-21-52 Comp. 6-13-52
Shot or Method.
Contractor. Garvey Drlg. Co.
Issued. 8-2-52

County Barton
KANSAS



Elevation. 1918

Production. DD 2121 & 21% wtr.

Figures indicate Bottom of Formations.

sand	145
shale & shells	275
sand	385
shale, shells & red bed	465
red bed	650
shale & shells	780
shale & red bed	830
anhydrite	860
shale & shells	1065
shale, salt & shells	1600
shale & shells	1750
lime & shale	2350
shale	2550
lime & shale	2850
lime	3618 RTD
Total Depth	

Tops:
Anhydrite 830

RECEIVED
STATE CORPORATION COMMISSION

MAY 19 1978

CONSERVATION DIVISION
Wichita, Kansas