

WELL PLUGGING RECORD

STATE OF KANSAS
CORPORATION COMMISSION

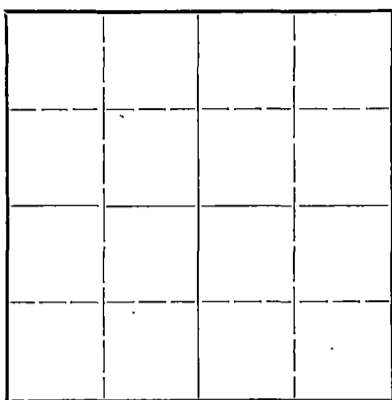
Completely
it
to:
Division
Commission
300 Bittling Building
Wichita, Kansas

FORMATION PLUGGING RECORD

Strike out upper line
when reporting plug-
ging off formations.

Barton County. Sec. 27 Twp. 20 Rge. 12W (E) (W)

Location as "NE 1/4 NW 1/4 SW 1/4" or footage from lines. NE NW SE
Lease Owner. Vickers Petr. Company, Inc.,
Lease Name. Bryant Well No. 1
Office Address. 201 W-K-H Bldg., Wichita, Kansas
Character of Well (completed as Oil, Gas or Dry Hole). Dry Hole
Date well completed. April 17, 19.45
Application for plugging filed. April 17, 19.45
Application for plugging approved. April 21, 19.45
Plugging commenced. April 13, 19.45
Plugging completed. April 20, 19.45
Reason for abandonment of well or producing formation. Dry Hole



Locate well correctly on above
Section Plat

If a producing well is abandoned, date of last production. 19
Was permission obtained from the Conservation Division or its agents before plugging was com-
menced? Yes

Name of Conservation Agent who supervised plugging of this well. H. W. Kerr
Producing formation. Carb. Depth to top. 3389 Bottom. 3432 Total Depth of Well. 3432 Feet
Show depth and thickness of all water, oil and gas formations.

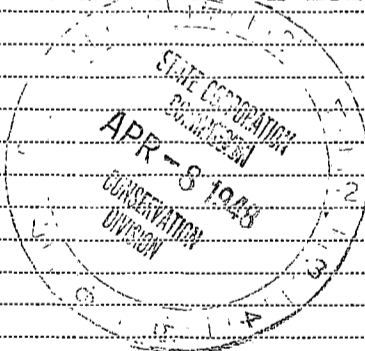
OIL, GAS OR WATER RECORDS

CASING RECORD

Formation	Content	From	To	Size	Put In	Pulled Out
Lensing carb.	Dry brky	3151	3389	10 3/4 5 1/2	225 3391	None 1624

Describe in detail the manner in which the well was plugged, indicating where the mud fluid was placed and the method or methods used in introducing it into the hold. If cement or other plugs were used, state the character of same and depth placed, from feet to feet for each plug set.

This hole was cemented from 3432 to 3390 feet with 6 sax cement. Mud from 3390 feet to bridge rock and wood at 250 feet. Cement from 250 feet to 224 feet with 15 sacks. Mud from 220 feet to 10 feet cement into base of cellar with 10 sax. 255 feet of 10 inch cemented and left in hole.



4-8-1948

(If additional description is necessary, use BACK of this sheet)
Correspondence regarding this well should be addressed to. Vickers Petroleum Company, Inc.,
Address. 201 W-K-H Bldg., Wichita, Kansas

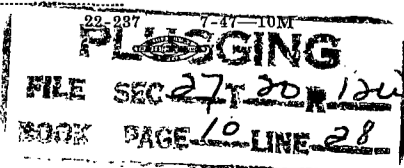
STATE OF Kansas COUNTY OF Sedgwick, ss.
Allen J. Denton (employee of owner) or (owner or operator) of the above-described well,
being first duly sworn on oath, says: That I have knowledge of the facts, statements, and matters herein contained and the log of the above-described well as filed and that the same are true and correct. So help me God.

(Signature) Allen J. Denton
201 W-K-H Bldg. Wichita Kansas
(Address)

SUBSCRIBED AND SWORN to before me this 8 day of April, 1948

My commission expires Oct 24, 1944

Notary Public.



THE VICKERS PETROLEUM CO., INC.

Bryant
 NW 1/4 Sec 27, 200, 12N
 Barton County, Kansas

Casing Record:
 10 3/4" casing cemented @ 255 with 250 sx
 5 1/2" casing cemented @ 3391 with 100 sx

Commenced: March 2, 1945
 Completed: March 18, 1945

Elevation 1823

Log		Feet
Surface	0 -	255
Red bed & shells	255 -	315
Red bed & shale	315 -	605
Arhydrite	605 -	630
Shale, shells & red bed	630 -	760
Shale & shells	760 -	1120
Salt & shells	1120 -	1415
Line & shale	1415 -	1610
Line	1610 -	1795
Sand	1795 -	1835
Shale	1835 -	1955
Broken line	1955 -	2070
Line	2070 -	2135
Broken line & shale	2135 -	2270
Shale & line	2270 -	2415
Shale & shells	2415 -	2535
Shale & line	2535 -	2755
Line	2755 -	3085
Shale & line	3085 -	3151
Line	3151 -	3389
Dolomite & shale	3389 -	3432


Logs

3151 Lansing
 3389 Arbuckle

3432 T.D.

Soft 3245-50 no show, 36 gal fluid 1/2 hr.
 of which 2 1/2 gal was oil @ 3398-3408, 325'
 black sulphur water in 11 hours @ 3432

D & A



I hereby certify that this log is true and correct to the best of my knowledge and belief.

THE VICKERS PETROLEUM CO., INC.

BY A. C. Davis

Subscribed and sworn to before
 me this 7th day of March, 1945

Christine Tucker
 Notary Public

My commission expires Oct. 24, 1948.

PLUGGING
 FILE SEC 27 T 20 R 12W
 BOOK PAGE 10 LINE 28